



**OFFICE OF THE CITY CLERK  
COUNCIL ACTION FORM**

**SUBJECT:** RES22-11089 Creating SILMD 332 Mallowney Lane

**Council Meeting Date:** 12/12/22

**Vote:** Approved 9-1, Rupsis opposed, Tidswell absent

**Shaw, Gulick, Neese, Owen, Joy, Choriki, Tidswell,  
Purinton, Boyett, Rupsis, Mayor Cole**

## **RESOLUTION 22-11089**

**A RESOLUTION CREATING SPECIAL IMPROVEMENT LIGHTING MAINTENANCE DISTRICT NO. 332 OF THE CITY OF BILLINGS, MONTANA, FOR THE PURPOSE OF SECURING AND PROVIDING ENERGY AND MAINTENANCE AND REPLACEMENT FOR NEW STREETLIGHTING, SETTING THE BOUNDARIES THEREOF, STATING THE GENERAL CHARACTER OF THE IMPROVEMENTS TO BE MADE, ESTABLISHING THE ESTIMATED RATE FOR ENERGY AND MAINTENANCE THEREOF, AN APPROXIMATE ESTIMATE OF THE COST OF MAINTAINING SUCH LIGHTS AND SUPPLYING ELECTRICAL CURRENT THEREFORE FOR THE FIRST YEAR, AND THE PROPORTION OF THE COST TO BE ASSESSED AGAINST THE ABUTTING PROPERTY, AND THE METHOD OF ASSESSMENT OF SAID COSTS.**

WHEREAS, the City Council of the City of Billings, Montana, on the 14<sup>th</sup> day of November, 2022, approved Resolution 22-11080, a Resolution of Intention to Create a Special Improvement Lighting Maintenance District designated as No. 332, setting the hearing on the creation of said District and hearing of protests against the extent and creation of said District, or any matter pertaining thereto, and thereafter gave notice by publication and mailing, all as required by law, and at said hearing which was held at the time and place specified in said Notice, all protests were heard and considered; and

WHEREAS, the City Council finds that the protests are insufficient to stop the creation of said district, and the protests are overruled and denied.

NOW, THEREFORE, BE IT RESOLVED BY THE CITY COUNCIL OF THE CITY OF BILLINGS, MONTANA:

### **SECTION 1:**

That the City Council of the City of Billings, Montana does hereby create a District, to be known and designated as Special Improvement Lighting Maintenance District No. 332, hereinafter called the District, for the purpose of securing and providing energy and maintenance for new streetlights for lighting said District.

### **SECTION 2:**

That the boundaries of the District are as set forth in Resolution of Intention No. 22-11080 hereinafter called the Resolution, on file in the office of the City Clerk of Billings, Montana, and by this reference is incorporated herein and made a part hereof.

SECTION 3:

That the City Council hereby finds and determines that each property described within the Resolution of Intent, is especially benefited and affected by said improvements, and each of the properties are hereby declared to be the property to be assessed for the cost and expense of the electrical energy for and maintenance of said District.

SECTION 4:

That the general character of the improvements to be made is hereby declared to be as described in the Resolution and is by this reference incorporated herein and made a part hereof.

SECTION 5:

The City of Billings intends to establish the contract rate for supplying electrical energy in accordance with the rate schedule approved by the Montana Public Service Commission. Said rate is currently estimated at \$9.14 per unit, per month, and that NorthWestern Energy Company shall provide energy to the lighting fixtures. That the City of Billings shall provide normal maintenance and replacement as needed to lighting fixtures, poles, cables and other incidental equipment, and shall at all times own said lighting fixtures, poles, cables and other incidental equipment.

SECTION 6:

The estimate of the cost of the District per year, including City administrative costs, is the sum of \$4,600; that the entire cost of said District shall be paid by the owners of the property depicted in Exhibit "A" and the estimated individual property assessments for the first year following creation of the District depicted in Exhibit "C1" which is a corrected version of Exhibit C referenced in Resolution 22-11080, attached hereto, with each lot, parcel or piece of land within the District to be assessed for that portion of the whole cost which it's assessable frontage bears to the total assessable frontage of the entire District, exclusive of streets, avenues, alleys and public places. The estimated cost of the District per year for property owners is on the basis of approximately \$0.945724 per lineal foot.

SECTION 7:

That the entire cost of the District shall be paid by an annual assessment against the property in the District. That all monies derived from the collection of such assessments shall be paid into a fund to be known as the "Special Improvement Lighting Maintenance District No. 332 Maintenance Fund", and warrants shall be drawn on said fund for the payment of such cost of maintaining or replacement as needed said lights, wiring, fixtures and poles and supplying electrical current therefore.

SECTION 8:

That reference is hereby made to Resolution 22-11080, the maps, specifications, boundaries, and perimeter pertaining to the District, on file in the offices of the City Clerk and City Engineer, for further particulars, all of which are made a part hereof.

APPROVED AND PASSED by the City Council of the City of Billings, Montana and approved this 12th day of December, 2022.



CITY OF BILLINGS:

DocuSigned by:  
BY: William A. Cole  
William A. Cole, Mayor

ATTEST:

DocuSigned by:  
BY: Denise R. Bohman  
Denise R. Bohman, City Clerk

# SILMD 332 - EXHIBIT A

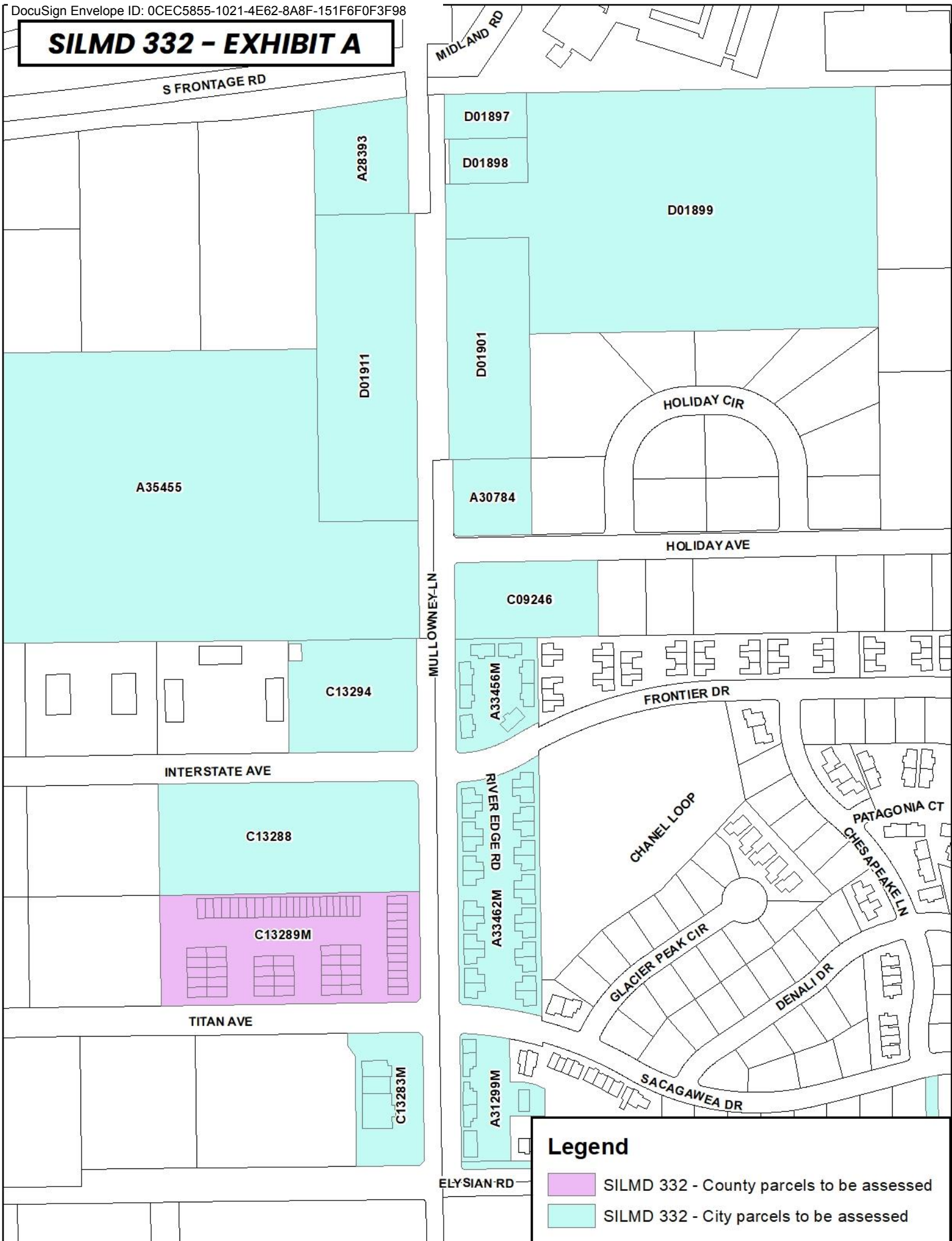




Exhibit C1

TAX ID	OwnerName	LegalDescriptionShort	Frontage	Lineal Foot Assessment Estimate @ \$0.945724
A28393	ROCKY MOUNTAIN OIL, LLC	KELLY SUBD, S18, T01 S, R26 E, BLOCK 1, Lot 1	280	\$264.80
A30784	RUSH, BRUCE	HOLIDAY BUSINESS PARK SUB, S17, T01 S, R26 E, BLOCK 1, Lot 1	185	\$174.96
A31299A	JOSEPHINE CORNER APARTMENTS LLC	JCMU UNITS (19), S17, T01 S, R26 E, UNIT 1, 16.667% COMMON AREA INTEREST, @ AMD BLK 10 LT 26A	52	\$49.18
A31299B	JOSEPHINE CORNER APARTMENTS LLC	JCMU UNITS (19), S17, T01 S, R26 E, UNIT 2, 16.667% COMMON AREA INTEREST, @ AMD BLK 10 LT 26A	52	\$49.18
A31299C	JOSEPHINE CORNER APARTMENTS LLC	JCMU UNITS (19), S17, T01 S, R26 E, UNIT 3, 16.667% COMMON AREA INTEREST, @ AMD BLK 10 LT 26A	52	\$49.18
A31299D	JOSEPHINE CORNER APARTMENTS LLC	JCMU UNITS (19), S17, T01 S, R26 E, UNIT 4, 16.667% COMMON AREA INTEREST, @ AMD BLK 10 LT 26A	52	\$49.18
A31299E	JOSEPHINE CORNER APARTMENTS LLC	JCMU UNITS (19), S17, T01 S, R26 E, UNIT 5, 16.667% COMMON AREA INTEREST, @ AMD BLK 10 LT 26A	52	\$49.18
A31299F	JOSEPHINE CORNER APARTMENTS LLC	JCMU UNITS (19), S17, T01 S, R26 E, UNIT 6, 16.667% COMMON AREA INTEREST, @ AMD BLK 10 LT 26A	52	\$49.18
A31299M	MCCALL HOMES LLC	JCMU UNITS (19), S17, T01 S, R26 E, MASTERCARD LOC @ AMD BLK 10 LT 26A	310	
A33456A	LARSON, JERRY	STILLWATER MEADOWS TOWNHOMES (21), S17, T01 S, R26 E, UNIT 1404, 12.5% COMMON AREA INTEREST, LOC @ RIVERFRONT POINTE SUB, BLK 1, LT 1	35	\$33.10
A33456B	ANDERSON, TOM	STILLWATER MEADOWS TOWNHOMES (21), S17, T01 S, R26 E, UNIT 1408, 12.5% COMMON AREA INTEREST, LOC @ RIVERFRONT POINTE SUB, BLK 1, LT 1	35	\$33.10
A33456C	ANDERSON, TOM	STILLWATER MEADOWS TOWNHOMES (21), S17, T01 S, R26 E, UNIT 1412, 12.5% COMMON AREA INTEREST, LOC @ RIVERFRONT POINTE SUB, BLK 1, LT 1	35	\$33.10
A33456D	GEORGE R NIEDENS LLC &	STILLWATER MEADOWS TOWNHOMES (21), S17, T01 S, R26 E, UNIT 1416, 12.5% COMMON AREA INTEREST, LOC @ RIVERFRONT POINTE SUB, BLK 1, LT 1	35	\$33.10
A33456E	MONTANA SILVER CLOUD LLC	STILLWATER MEADOWS TOWNHOMES (21), S17, T01 S, R26 E, UNIT 1417, 12.5% COMMON AREA INTEREST, LOC @ RIVERFRONT POINTE SUB, BLK 1, LT 1	35	\$33.10
A33456F	MONTANA SILVER CLOUD LLC	STILLWATER MEADOWS TOWNHOMES (21), S17, T01 S, R26 E, UNIT 1413, 12.5% COMMON AREA INTEREST, LOC @ RIVERFRONT POINTE SUB, BLK 1, LT 1	35	\$33.10
A33456G	MONTANA SILVER CLOUD LLC	STILLWATER MEADOWS TOWNHOMES (21), S17, T01 S, R26 E, UNIT 1409, 12.5% COMMON AREA INTEREST, LOC @ RIVERFRONT POINTE SUB, BLK 1, LT 1	35	\$33.10
A33456H	WESTLAKE, DOUGLAS R	STILLWATER MEADOWS TOWNHOMES (21), S17, T01 S, R26 E, UNIT 1405, 12.5% COMMON AREA INTEREST, LOC @ RIVERFRONT POINTE SUB, BLK 1, LT 1	35	\$33.10
A33456M	RIVER FRONT POINT LLC	STILLWATER MEADOWS TOWNHOMES (21), S17, T01 S, R26 E, MASTERCARD LOC @ RIVERFRONT POINTE SUB, BLK 1, LT 1	280	
A33460A	WALDO, WARD E & DANA M &	RIVER POINT EDGE LLC (14), S17, T01 S, R26 E, BUILDING 1552, UNIT 1, 3.846% COMMON AREA INTEREST, LOC @ LTS 1-3, BLK 2 RIVERFRONT POINTE SUB	21	\$19.86
A33460B	HECKEL, MARY KAY	RIVER POINT EDGE LLC (14), S17, T01 S, R26 E, BUILDING 1552, UNIT 2, 3.846% COMMON AREA INTEREST, LOC @ LTS 1-3, BLK 2 RIVERFRONT POINTE SUB	21	\$19.86
A33460C	BRANSTETTER, GINA FRICKEL	RIVER POINT EDGE LLC (14), S17, T01 S, R26 E, BUILDING 1553, UNIT 1, 3.846% COMMON AREA INTEREST, LOC @ LTS 1-3, BLK 2 RIVERFRONT POINTE SUB	21	\$19.86
A33460D	ULRICKSON, JOSEPH E & SHELLEY H	RIVER POINT EDGE LLC (14), S17, T01 S, R26 E, BUILDING 1553, UNIT 2, 3.846% COMMON AREA INTEREST, LOC @ LTS 1-3, BLK 2 RIVERFRONT POINTE SUB	21	\$19.86
A33460E	HERGETT, LORETTA M	RIVER POINT EDGE LLC (14), S17, T01 S, R26 E, BUILDING 1554, UNIT 1, 3.846% COMMON AREA INTEREST, LOC @ LTS 1-3, BLK 2 RIVERFRONT POINTE SUB	21	\$19.86
A33460F	MCKINNEY, CRAIG	RIVER POINT EDGE LLC (14), S17, T01 S, R26 E, BUILDING 1554, UNIT 2, 3.846% COMMON AREA INTEREST, LOC @ LTS 1-3, BLK 2 RIVERFRONT POINTE SUB	21	\$19.86
A33460G	DWAYNE BAKKEDAHL LIVING TRUST &	RIVER POINT EDGE LLC (14), S17, T01 S, R26 E, BUILDING 1555, UNIT 1, 3.846% COMMON AREA INTEREST, LOC @ LTS 1-3, BLK 2 RIVERFRONT POINTE SUB	21	\$19.86
A33460H	DWAYNE BAKKEDAHL LIVING TRUST &	RIVER POINT EDGE LLC (14), S17, T01 S, R26 E, BUILDING 1555, UNIT 2, 3.846% COMMON AREA INTEREST, LOC @ LTS 1-3, BLK 2 RIVERFRONT POINTE SUB	21	\$19.86
A33461A	MOORE, JACQUELYN	RIVER POINT EDGE LLC (14), S17, T01 S, R26 E, BUILDING 1454, UNIT 1, 3.846% COMMON AREA INTEREST, LOC @ LTS 1-3, BLK 2 RIVERFRONT POINTE SUB	21	\$19.86
A33461B	ZIEGLER, MAUREEN G	RIVER POINT EDGE LLC (14), S17, T01 S, R26 E, BUILDING 1454, UNIT 2, 3.846% COMMON AREA INTEREST, LOC @ LTS 1-3, BLK 2 RIVERFRONT POINTE SUB	21	\$19.86
A33461C	HOWARD, SCOTT	RIVER POINT EDGE LLC (14), S17, T01 S, R26 E, BUILDING 1455, UNIT 1, 3.846% COMMON AREA INTEREST, LOC @ LTS 1-3, BLK 2 RIVERFRONT POINTE SUB	21	\$19.86
A33461D	GAMEZ, RAUL J & JUNE A	RIVER POINT EDGE LLC (14), S17, T01 S, R26 E, BUILDING 1455, UNIT 2, 3.846% COMMON AREA INTEREST, LOC @ LTS 1-3, BLK 2 RIVERFRONT POINTE SUB	21	\$19.86
A33461E	NELSON, JACOB D	RIVER POINT EDGE LLC (14), S17, T01 S, R26 E, BUILDING 1457, UNIT 1, 3.846% COMMON AREA INTEREST, LOC @ LTS 1-3, BLK 2 RIVERFRONT POINTE SUB	21	\$19.86
A33461F	ECKERLE, JERALD & JANICE	RIVER POINT EDGE LLC (14), S17, T01 S, R26 E, BUILDING 1457, UNIT 2, 3.846% COMMON AREA INTEREST, LOC @ LTS 1-3, BLK 2 RIVERFRONT POINTE SUB	21	\$19.86
A33461G	KUCK, DAVID A	RIVER POINT EDGE LLC (14), S17, T01 S, R26 E, BUILDING 1550, UNIT 1, 3.846% COMMON AREA INTEREST, LOC @ LTS 1-3, BLK 2 RIVERFRONT POINTE SUB	21	\$19.86
A33461H	KREATZ, PHYLLIS M	RIVER POINT EDGE LLC (14), S17, T01 S, R26 E, BUILDING 1550, UNIT 2, 3.846% COMMON AREA INTEREST, LOC @ LTS 1-3, BLK 2 RIVERFRONT POINTE SUB	21	\$19.86
A33461I	BOOTH, LAURA	RIVER POINT EDGE LLC (14), S17, T01 S, R26 E, BUILDING 1551, UNIT 1, 3.846% COMMON AREA INTEREST, LOC @ LTS 1-3, BLK 2 RIVERFRONT POINTE SUB	21	\$19.86
A33461J	MILAM, MARISSA	RIVER POINT EDGE LLC (14), S17, T01 S, R26 E, BUILDING 1551, UNIT 2, 3.846% COMMON AREA INTEREST, LOC @ LTS 1-3, BLK 2 RIVERFRONT POINTE SUB	21	\$19.86



Exhibit C1

TAX ID	OwnerName	LegalDescriptionShort	Frontage	Lineal Foot Assessment Estimate @ \$0.945724
A33462A	BOGAR, MARY D	RIVER POINT EDGE LLC (14), S17, T01 S, R26 E, BUILDING 1450, UNIT 1, 3.846% COMMON AREA INTEREST, LOC @ LTS 1-3, BLK 2 RIVERFRONT POINTE SUB	21	\$19.86
A33462B	RIVER EDGE LLC	RIVER POINT EDGE LLC (14), S17, T01 S, R26 E, BUILDING 1450, UNIT 2, 3.846% COMMON AREA INTEREST, LOC @ LTS 1-3, BLK 2 RIVERFRONT POINTE SUB	21	\$19.86
A33462C	RIVER EDGE 1 LLC	RIVER POINT EDGE LLC (14), S17, T01 S, R26 E, BUILDING 1451, UNIT 1, 3.846% COMMON AREA INTEREST, LOC @ LTS 1-3, BLK 2 RIVERFRONT POINTE SUB	21	\$19.86
A33462D	1451 RIVER EDGE 2 LLC	RIVER POINT EDGE LLC (14), S17, T01 S, R26 E, BUILDING 1451, UNIT 2, 3.846% COMMON AREA INTEREST, LOC @ LTS 1-3, BLK 2 RIVERFRONT POINTE SUB	21	\$19.86
A33462E	SKORNOGOSKI, JUDITH J	RIVER POINT EDGE LLC (14), S17, T01 S, R26 E, BUILDING 1452, UNIT 1, 3.846% COMMON AREA INTEREST, LOC @ LTS 1-3, BLK 2 RIVERFRONT POINTE SUB	21	\$19.86
A33462F	BETCHER, LAURA J	RIVER POINT EDGE LLC (14), S17, T01 S, R26 E, BUILDING 1452, UNIT 2, 3.846% COMMON AREA INTEREST, LOC @ LTS 1-3, BLK 2 RIVERFRONT POINTE SUB	21	\$19.86
A33462G	DENOWH, CHANTEL C	RIVER POINT EDGE LLC (14), S17, T01 S, R26 E, BUILDING 1453, UNIT 1, 3.846% COMMON AREA INTEREST, LOC @ LTS 1-3, BLK 2 RIVERFRONT POINTE SUB	21	\$19.86
A33462H	MODDE, JOHN C &	RIVER POINT EDGE LLC (14), S17, T01 S, R26 E, BUILDING 1453, UNIT 2, 3.846% COMMON AREA INTEREST, LOC @ LTS 1-3, BLK 2 RIVERFRONT POINTE SUB	21	\$19.86
A33462M	RIVER POINT EDGE LLC	RIVER POINT EDGE LLC (14), S17, T01 S, R26 E, MASTER CARD LOC @ LTS 1-3, BLK 2 RIVERFRONT POINTE SUB	539	
A33634	CITY OF BILLINGS	RIVERFRONT POINTE SUB, S17, T01 S, R26 E, BLOCK 10, Lot PARK	20	\$18.91
A35455	SLH INDUSTRIAL LLC	ZEILER SUB (15), S18, T01 S, R26 E, BLOCK 1, Lot 1	285	\$269.53
C09246	RUSH, BRUCE	WEIL SUBD, S17, T01 S, R26 E, BLOCK 4, Lot 1	184	\$174.01
C13283A	MCCALL PROPERTIES LLC	MCCALL BUSINESS BUILDING, S18, T01 S, R26 E, UNIT 100, 26.392% COMMON AREA INTEREST, (08) LOC @ LT 6A BLK 1 TITAN SUB AMD	85	\$80.39
C13283B	MCCALL PROPERTIES LLC	MCCALL BUSINESS BUILDING, S18, T01 S, R26 E, UNIT 200, 28.037% COMMON AREA INTEREST, (08) LOC @ LT 6A BLK 1 TITAN SUB AMD	90	\$85.12
C13283C	BRITTANY'S DREAM LLC	MCCALL BUSINESS BUILDING, S18, T01 S, R26 E, UNIT 300, 45.571% COMMON AREA INTEREST, (08) LOC @ LT 6A BLK 1 TITAN SUB AMD	147	\$139.02
C13283M	MCCALL DEVELOPMENT INC	MCCALL BUSINESS BUILDING, S18, T01 S, R26 E, MASTER CARD LT 6A BLK 1 TITAN SUB AMD (07) 1.233 AC	322	
C13288	BRILLHART RANCH CO	TITAN SUBD, S18, T01 S, R26 E, BLOCK 2, Lot 5, (02)	268	\$253.45
C13289M	STORAGE CONDOS LLC	ULTIMATE SPACE, S18, T01 S, R26 E, MASTER CARD (07) LOC @ LT 6 BLK 2 TITAN SUB	269	
C13294	ORIGER LAND LLC	TITAN SUBD, S18, T01 S, R26 E, BLOCK 3, Lot 1, (02)	280	\$264.80
C15674	REDDING, BILLIE L & RIAL J	ULTIMATE SPACE, S18, T01 S, R26 E, UNIT 312, 1.386% COMMON AREA INTEREST, (07) LOC @ LT 6 BLK 2 TITAN SUB	4	\$3.78
C15674A	REDDING, BILLIE L & RIAL J	ULTIMATE SPACE, S18, T01 S, R26 E, UNIT 311, 1.498% COMMON AREA INTEREST, (07) LOC @ LT 6 BLK 2 TITAN SUB	4	\$3.78
C15674B	BURTON, PATRICK H	ULTIMATE SPACE, S18, T01 S, R26 E, UNIT 310, 1.498% COMMON AREA INTEREST, (07) LOC @ LT 6 BLK 2 TITAN SUB	4	\$3.78
C15674C	HALSEY, RAY N	ULTIMATE SPACE, S18, T01 S, R26 E, UNIT 309, 1.498% COMMON AREA INTEREST, (07) LOC @ LT 6 BLK 2 TITAN SUB	4	\$3.78
C15674D	FRANK, DOUGLAS D & DEBORAH FAYE	ULTIMATE SPACE, S18, T01 S, R26 E, UNIT 308, 1.498% COMMON AREA INTEREST, (07) LOC @ LT 6 BLK 2 TITAN SUB	4	\$3.78
C15674E	ARNOLD, JOHN J	ULTIMATE SPACE, S18, T01 S, R26 E, UNIT 307, 1.498% COMMON AREA INTEREST, (07) LOC @ LT 6 BLK 2 TITAN SUB	4	\$3.78
C15674F	GEURIN, TERRY & PAMELA	ULTIMATE SPACE, S18, T01 S, R26 E, UNIT 306, 1.498% COMMON AREA INTEREST, (07) LOC @ LT 6 BLK 2 TITAN SUB	4	\$3.78
C15674G	PEARSON, COLTER J	ULTIMATE SPACE, S18, T01 S, R26 E, UNIT 305, 1.494% COMMON AREA INTEREST, (07)LOC @ LT 6 BLK 2 TITAN SUB	4	\$3.78
C15674H	HODIK, KYLE & KATHLEEN	ULTIMATE SPACE, S18, T01 S, R26 E, UNIT 304, 1.498% COMMON AREA INTEREST, (07) LOC @ LT 6 BLK 2 TITAN SUB	4	\$3.78
C15674I	HODIK, KYLE & KATHLEEN	ULTIMATE SPACE, S18, T01 S, R26 E, UNIT 303, 1.498% COMMON AREA INTEREST, (07) LOC @ LT 6 BLK 2 TITAN SUB	4	\$3.78
C15674J	HODIK, KYLE & KATHLEEN	ULTIMATE SPACE, S18, T01 S, R26 E, UNIT 302, 1.498% COMMON AREA INTEREST, (07) LOC @ LT 6 BLK 2 TITAN SUB	4	\$3.78
C15674K	PILTZ JOINT REVOCABLE TRUST	ULTIMATE SPACE, S18, T01 S, R26 E, UNIT 301, 1.498% COMMON AREA INTEREST, (07) LOC @ LT 6 BLK 2 TITAN SUB	4	\$3.78
C15674L	GODFREY, LEE	ULTIMATE SPACE, S18, T01 S, R26 E, UNIT 414, 1.198% COMMON AREA INTEREST, (07) LOC @ LT 6 BLK 2 TITAN SUB	3	\$2.84
C15674M	GODFREY, LEE	ULTIMATE SPACE, S18, T01 S, R26 E, UNIT 413, 1.198% COMMON AREA INTEREST, (07) LOC @ LT 6 BLK 2 TITAN SUB	3	\$2.84
C15674N	BALLENSKY, TANYA	ULTIMATE SPACE, S18, T01 S, R26 E, UNIT 412, 1.198% COMMON AREA INTEREST, (07) LOC @ LT 6 BLK 2 TITAN SUB	3	\$2.84
C15674O	DURAY, MATHEW A	ULTIMATE SPACE, S18, T01 S, R26 E, UNIT 411, 1.198% COMMON AREA INTEREST, (07) LOC @ LT 6 BLK 2 TITAN SUB	3	\$2.84
C15674P	DURAY, MATHEW A	ULTIMATE SPACE, S18, T01 S, R26 E, UNIT 410, 1.198% COMMON AREA INTEREST, (07) LOC @ LT 6 BLK 2 TITAN SUB	3	\$2.84



Exhibit C1

TAX ID	OwnerName	LegalDescriptionShort	Frontage	Lineal Foot Assessment Estimate @ \$0.945724
C15674Q	TURLEY, JAMES & RITA	ULTIMATE SPACE, S18, T01 S, R26 E, UNIT 409, 1.198% COMMON AREA INTEREST, (07) LOC @ LT 6 BLK 2 TITAN SUB	3	\$2.84
C15674R	TURLEY, JAMES & RITA	ULTIMATE SPACE, S18, T01 S, R26 E, UNIT 408, 1.198% COMMON AREA INTEREST, (07) LOC @ LT 6 BLK 2 TITAN SUB	3	\$2.84
C15674S	HANEL, THOMAS W & ROBIN E	ULTIMATE SPACE, S18, T01 S, R26 E, UNIT 407, 1.198% COMMON AREA INTEREST, (07) LOC @ LT 6 BLK 2 TITAN SUB	3	\$2.84
C15674T	ROESCH, TORIAN & CHRISTINE	ULTIMATE SPACE, S18, T01 S, R26 E, UNIT 406, 1.198% COMMON AREA INTEREST, (07) LOC @ LT 6 BLK 2 TITAN SUB	3	\$2.84
C15674U	ROESCH, TORIAN JASON & CHRISTINE ANN	ULTIMATE SPACE, S18, T01 S, R26 E, UNIT 405, 1.198% COMMON AREA INTEREST, (07) LOC @ LT 6 BLK 2 TITAN SUB	3	\$2.84
C15674V	HANEL, THOMAS W & ROBIN E	ULTIMATE SPACE, S18, T01 S, R26 E, UNIT 404, 1.198% COMMON AREA INTEREST, (07) LOC @ LT 6 BLK 2 TITAN SUB	3	\$2.84
C15674W	HANEL, THOMAS W & ROBIN E	ULTIMATE SPACE, S18, T01 S, R26 E, UNIT 403, 1.198% COMMON AREA INTEREST, (07) LOC @ LT 6 BLK 2 TITAN SUB	3	\$2.84
C15674X	FULTON, WILLIAM	ULTIMATE SPACE, S18, T01 S, R26 E, UNIT 402, 1.498% COMMON AREA INTEREST, (07) LOC @ LT 6 BLK 2 TITAN SUB	4	\$3.78
C15674Y	TURLEY, JAMES E & RITA M	ULTIMATE SPACE, S18, T01 S, R26 E, UNIT 401, 1.498% COMMON AREA INTEREST, (07) LOC @ LT 6 BLK 2 TITAN SUB	4	\$3.78
C15675C	O'NEIL PROPERTY & INVESTMENTS LP	ULTIMATE SPACE, S18, T01 S, R26 E, UNIT 508, 1.798% COMMON AREA INTEREST, (07) LOC @ LT 6 BLK 2 TITAN SUB	5	\$4.73
C15675D	YELLOWSTONE BANK	ULTIMATE SPACE, S18, T01 S, R26 E, UNIT 507, 1.798% COMMON AREA INTEREST, (07) LOC @ LT 6 BLK 2 TITAN SUB	5	\$4.73
C15675E	FRANK, DOUGLAS D & DEBORAH F	ULTIMATE SPACE, S18, T01 S, R26 E, UNIT 506, 1.798% COMMON AREA INTEREST, (07) LOC @ LT 6 BLK 2 TITAN SUB	5	\$4.73
C15675F	KARST, PATRICIA L &	ULTIMATE SPACE, S18, T01 S, R26 E, UNIT 505, 1.798% COMMON AREA INTEREST, (07) LOC @ LT 6 BLK 2 TITAN SUB	5	\$4.73
C15675G	FRANK, DEBORAH FAYE & DOUGLAS DEAN	ULTIMATE SPACE, S18, T01 S, R26 E, UNIT 504, 1.798% COMMON AREA INTEREST, (07) LOC @ LT 6 BLK 2 TITAN SUB	5	\$4.73
C15675H	TITAN CONDO LLC	ULTIMATE SPACE, S18, T01 S, R26 E, UNIT 503, 1.798% COMMON AREA INTEREST, (07) LOC @ LT 6 BLK 2 TITAN SUB	5	\$4.73
C15675I	JAMES H HODOUS REVOCABLE LIVING TRUST	ULTIMATE SPACE, S18, T01 S, R26 E, UNIT 502, 1.798% COMMON AREA INTEREST, (07) LOC @ LT 6 BLK 2 TITAN SUB	5	\$4.73
C15675J	ZORN, TIM	ULTIMATE SPACE, S18, T01 S, R26 E, UNIT 501, 1.798% COMMON AREA INTEREST, (07) LOC @ LT 6 BLK 2 TITAN SUB	5	\$4.73
C15675K	RAY, WAYNE A & LOLLIE	ULTIMATE SPACE, S18, T01 S, R26 E, UNIT 605, 1.798% COMMON AREA INTEREST, (07)LOC @ LT 6 BLK 2 TITAN SUB	5	\$4.73
C15675L	KIMMET PROPERTIES, LLC	ULTIMATE SPACE, S18, T01 S, R26 E, UNIT 604, 1.798% COMMON AREA INTEREST, (07) LOC @ LT 6 BLK 2 TITAN SUB	5	\$4.73
C15675M	FODE, DENNIS NORBERT	ULTIMATE SPACE, S18, T01 S, R26 E, UNIT 603, 1.798% COMMON AREA INTEREST, (07) LOC @ LT 6 BLK 2 TITAN SUB	5	\$4.73
C15675N	KDB PROPERTIES LLC	ULTIMATE SPACE, S18, T01 S, R26 E, UNIT 602, 1.798% COMMON AREA INTEREST, (07) LOC @ LT 6 BLK 2 TITAN SUB	5	\$4.73
C15675O	KIMMET PROPERTIES, LLC	ULTIMATE SPACE, S18, T01 S, R26 E, UNIT 601, 1.798% COMMON AREA INTEREST, (07) LOC @ LT 6 BLK 2 TITAN SUB	5	\$4.73
C15675P	CUNNINGHAM, THOMAS P & SHERRI L	ULTIMATE SPACE, S18, T01 S, R26 E, UNIT 610, 1.798% COMMON AREA INTEREST, (07) LOC @ LT 6 BLK 2 TITAN SUB	5	\$4.73
C15675Q	BALISON, JEFFREY R & CONSTANCE F	ULTIMATE SPACE, S18, T01 S, R26 E, UNIT 609, 1.798% COMMON AREA INTEREST, (07) LOC @ LT 6 BLK 2 TITAN SUB	5	\$4.73
C15675R	BOUCHARD, DEAN & LESLIE	ULTIMATE SPACE, S18, T01 S, R26 E, UNIT 608, 1.798% COMMON AREA INTEREST, (07) LOC @ LT 6 BLK 2 TITAN SUB	5	\$4.73
C15675S	SAUTER, DONOVAN J & WANDA H	ULTIMATE SPACE, S18, T01 S, R26 E, UNIT 607, 1.798% COMMON AREA INTEREST, (07) LOC @ LT 6 BLK 2 TITAN SUB	5	\$4.73
C15675T	BALISON, JEFFREY R & CONSTANCE F	ULTIMATE SPACE, S18, T01 S, R26 E, UNIT 606, 1.798% COMMON AREA INTEREST, (07) LOC @ LT 6 BLK 2 TITAN SUB	5	\$4.73
C15676	MAGIC CITY TILE AND STONE, INC	ULTIMATE SPACE, S18, T01 S, R26 E, UNIT 105, 1.798% COMMON AREA INTEREST, (07) LOC @ LT 6 BLK 2 TITAN SUB	5	\$4.73
C15676A	DURRETT, STEVEN	ULTIMATE SPACE, S18, T01 S, R26 E, UNIT 104, 1.798% COMMON AREA INTEREST, (07) LOC @ LT 6 BLK 2 TITAN SUB	5	\$4.73
C15676B	LITTLE BIG MEN OF GLENDIVE INC	ULTIMATE SPACE, S18, T01 S, R26 E, UNIT 103, 1.798% COMMON AREA INTEREST, (07) LOC @ LT 6 BLK 2 TITAN SUB	5	\$4.73
C15676C	MIC-LYN LP	ULTIMATE SPACE, S18, T01 S, R26 E, UNIT 102, 1.798% COMMON AREA INTEREST, (07) LOC @ LT 6 BLK 2 TITAN SUB	5	\$4.73
C15676D	PETERSON, CHAD AUSTIN &	ULTIMATE SPACE, S18, T01 S, R26 E, UNIT 109, 1.798% COMMON AREA INTEREST, (07) LOC @ LT 6 BLK 2 TITAN SUB	5	\$4.73
C15676E	HARVEY & MARYELLEN PETERSON FAMILY REVOCABLE LIVING TRUST, THE	ULTIMATE SPACE, S18, T01 S, R26 E, UNIT 108, 1.798% COMMON AREA INTEREST, (07) LOC @ LT 6 BLK 2 TITAN SUB	5	\$4.73
C15676F	MADDOCK, SUSAN J	ULTIMATE SPACE, S18, T01 S, R26 E, UNIT 107, 1.798% COMMON AREA INTEREST, (07) LOC @ LT 6 BLK 2 TITAN SUB	5	\$4.73
C15676G	CHRISTECK, PAUL R	ULTIMATE SPACE, S18, T01 S, R26 E, UNIT 106, 1.798% COMMON AREA INTEREST, (07) LOC @ LT 6 BLK 2 TITAN SUB	5	\$4.73



Exhibit C1

TAX ID	OwnerName	LegalDescriptionShort	Frontage	Lineal Foot Assessment Estimate @ \$0.945724
C15676H	ASPEN WAY DEVELOPMENT LLC	ULTIMATE SPACE, S18, T01 S, R26 E, UNIT 205, 1.798% COMMON AREA INTEREST, (07) LOC @ LT 6 BLK 2 TITAN SUB	5	\$4.73
C15676I	BROWN, MICK S & CATHY	ULTIMATE SPACE, S18, T01 S, R26 E, UNIT 204, 1.798% COMMON AREA INTEREST, (07) LOC @ LT 6 BLK 2 TITAN SUB	5	\$4.73
C15676J	ZARBOCK PROPERTY MANAGEMENT LLC	ULTIMATE SPACE, S18, T01 S, R26 E, UNIT 203, 1.798% COMMON AREA INTEREST, (07) LOC @ LT 6 BLK 2 TITAN SUB	5	\$4.73
C15676K	WOOD REVOCABLE LIVING TRUST	ULTIMATE SPACE, S18, T01 S, R26 E, UNIT 202, 1.798% COMMON AREA INTEREST, (07) LOC @ LT 6 BLK 2 TITAN SUB	5	\$4.73
C15676L	ANDERSON, DUANE S	ULTIMATE SPACE, S18, T01 S, R26 E, UNIT 201, 1.798% COMMON AREA INTEREST, (07) LOC @ LT 6 BLK 2 TITAN SUB	5	\$4.73
C15676M	YELLOWSTONE BANK	ULTIMATE SPACE, S18, T01 S, R26 E, UNIT 210, 1.798% COMMON AREA INTEREST, (07) LOC @ LT 6 BLK 2 TITAN SUB	5	\$4.73
C15676N	YELLOWSTONE BANK	ULTIMATE SPACE, S18, T01 S, R26 E, UNIT 209, 1.798% COMMON AREA INTEREST, (07) LOC @ LT 6 BLK 2 TITAN SUB	5	\$4.73
C15676O	ZARBOCK PROPERTY MANAGEMENT LLC	ULTIMATE SPACE, S18, T01 S, R26 E, UNIT 208, 1.798% COMMON AREA INTEREST, (07) LOC @ LT 6 BLK 2 TITAN SUB	5	\$4.73
C15676P	MCKAMY, RICHARD W	ULTIMATE SPACE, S18, T01 S, R26 E, UNIT 207, 1.798% COMMON AREA INTEREST, (07) LOC @ LT 6 BLK 2 TITAN SUB	5	\$4.73
C15676Q	PEARSON, RAYMOND G & KAREN J	ULTIMATE SPACE, S18, T01 S, R26 E, UNIT 206, 1.798% COMMON AREA INTEREST, (07) LOC @ LT 6 BLK 2 TITAN SUB	5	\$4.73
D01897	APPLE FRITTER LLC	S17, T01 S, R26 E, C.O.S. 1191, PARCEL 1A, AMD TR 1	109	\$103.08
D01898	O E D LLC	S17, T01 S, R26 E, C.O.S. 1191, PARCEL 1B1, AMEND TR 1B	109	\$103.08
D01899	BHCC II INC	S17, T01 S, R26 E, C.O.S. 1191, PARCEL 2B1, AMND 11.942 AC (2000)	132	\$124.84
D01901	KHAN ORGANIZATION, LLC	S17, T01 S, R26 E, C.O.S. 1191 AMD, PARCEL 3A & 4A, 2ND AMD 106722 SQ FT (05)	535	\$505.96
D01911	SLH INDUSTRIAL LLC	ZEILER SUB (15), S18, T01 S, R26 E, BLOCK 1, Lot 2	745	\$704.56
				\$4,600.00

**Certificate Of Completion**

Envelope Id: 0CEC585510214E628A8F151F6F0F3F98

Status: Completed

Subject: Please DocuSign: RES 22-11089

Source Envelope:

Document Pages: 9

Signatures: 2

Envelope Originator:

Certificate Pages: 5

Initials: 0

Toni Keehner

AutoNav: Enabled

Stamps: 1

keehnert@billingsmt.gov

Envelopeld Stamping: Enabled

IP Address: 161.7.21.158

Time Zone: (UTC-08:00) Pacific Time (US &amp; Canada)

**Record Tracking**

Status: Original

Holder: Toni Keehner

Location: DocuSign

12/13/2022 1:15:04 PM

keehnert@billingsmt.gov

**Signer Events**

William A. Cole


coleb@billingsmt.gov

Mayor

Security Level: Email, Account Authentication (None)

**Signature**

DocuSigned by:



2CA11D5423334EE...

**Timestamp**

Sent: 12/13/2022 1:18:03 PM

Viewed: 12/13/2022 1:22:43 PM

Signed: 12/13/2022 1:22:57 PM

Signature Adoption: Pre-selected Style

Using IP Address: 72.175.160.94

**Electronic Record and Signature Disclosure:**

Accepted: 12/3/2020 8:46:12 AM

ID: 235dd76e-a3c9-4e23-89f5-aedaeb3b241a

Denise R. Bohlman

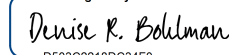
bohlmand@billingsmt.gov

City Clerk

City of Billings

Security Level: Email, Account Authentication (None)

DocuSigned by:



D503C2218DC34F0...



Sent: 12/13/2022 1:22:59 PM

Viewed: 12/13/2022 5:59:47 PM

Signed: 12/13/2022 6:00:04 PM

Signature Adoption: Pre-selected Style

Using IP Address: 135.134.1.210

**Electronic Record and Signature Disclosure:**

Not Offered via DocuSign

Toni Keehner

keehnert@billingsmt.gov

Deputy City Clerk

City Clerk

Security Level: Email, Account Authentication (None)

**Completed**

Using IP Address: 161.7.21.158

Sent: 12/13/2022 6:00:07 PM

Viewed: 12/16/2022 10:13:49 AM

Signed: 12/16/2022 10:13:56 AM

**Electronic Record and Signature Disclosure:**

Not Offered via DocuSign

**In Person Signer Events****Signature****Timestamp****Editor Delivery Events****Status****Timestamp****Agent Delivery Events****Status****Timestamp****Intermediary Delivery Events****Status****Timestamp**



Certified Delivery Events	Status	Timestamp
Carbon Copy Events	Status	Timestamp
Witness Events	Signature	Timestamp
Notary Events	Signature	Timestamp
Envelope Summary Events	Status	Timestamps
Envelope Sent	Hashed/Encrypted	12/13/2022 1:18:03 PM
Certified Delivered	Security Checked	12/16/2022 10:13:49 AM
Signing Complete	Security Checked	12/16/2022 10:13:56 AM
Completed	Security Checked	12/16/2022 10:13:56 AM
Payment Events	Status	Timestamps
Electronic Record and Signature Disclosure		

## **ELECTRONIC RECORD AND SIGNATURE DISCLOSURE**

From time to time, Carahsoft OBO City of Billings (we, us or Company) may be required by law to provide to you certain written notices or disclosures. Described below are the terms and conditions for providing to you such notices and disclosures electronically through the DocuSign system. Please read the information below carefully and thoroughly, and if you can access this information electronically to your satisfaction and agree to this Electronic Record and Signature Disclosure (ERSD), please confirm your agreement by selecting the check-box next to 'I agree to use electronic records and signatures' before clicking 'CONTINUE' within the DocuSign system.

### **Getting paper copies**

At any time, you may request from us a paper copy of any record provided or made available electronically to you by us. You will have the ability to download and print documents we send to you through the DocuSign system during and immediately after the signing session and, if you elect to create a DocuSign account, you may access the documents for a limited period of time (usually 30 days) after such documents are first sent to you. After such time, if you wish for us to send you paper copies of any such documents from our office to you, you will be charged a \$0.00 per-page fee. You may request delivery of such paper copies from us by following the procedure described below.

### **Withdrawing your consent**

If you decide to receive notices and disclosures from us electronically, you may at any time change your mind and tell us that thereafter you want to receive required notices and disclosures only in paper format. How you must inform us of your decision to receive future notices and disclosure in paper format and withdraw your consent to receive notices and disclosures electronically is described below.

### **Consequences of changing your mind**

If you elect to receive required notices and disclosures only in paper format, it will slow the speed at which we can complete certain steps in transactions with you and delivering services to you because we will need first to send the required notices or disclosures to you in paper format, and then wait until we receive back from you your acknowledgment of your receipt of such paper notices or disclosures. Further, you will no longer be able to use the DocuSign system to receive required notices and consents electronically from us or to sign electronically documents from us.

### **All notices and disclosures will be sent to you electronically**



Unless you tell us otherwise in accordance with the procedures described herein, we will provide electronically to you through the DocuSign system all required notices, disclosures, authorizations, acknowledgements, and other documents that are required to be provided or made available to you during the course of our relationship with you. To reduce the chance of you inadvertently not receiving any notice or disclosure, we prefer to provide all of the required notices and disclosures to you by the same method and to the same address that you have given us. Thus, you can receive all the disclosures and notices electronically or in paper format through the paper mail delivery system. If you do not agree with this process, please let us know as described below. Please also see the paragraph immediately above that describes the consequences of your electing not to receive delivery of the notices and disclosures electronically from us.

### **How to contact Carahsoft OBO City of Billings:**

You may contact us to let us know of your changes as to how we may contact you electronically, to request paper copies of certain information from us, and to withdraw your prior consent to receive notices and disclosures electronically as follows:

To contact us by email send messages to: [kampal@billingsmt.gov](mailto:kampal@billingsmt.gov)

### **To advise Carahsoft OBO City of Billings of your new email address**

To let us know of a change in your email address where we should send notices and disclosures electronically to you, you must send an email message to us at [kampal@billingsmt.gov](mailto:kampal@billingsmt.gov) and in the body of such request you must state: your previous email address, your new email address. We do not require any other information from you to change your email address.

If you created a DocuSign account, you may update it with your new email address through your account preferences.

### **To request paper copies from Carahsoft OBO City of Billings**

To request delivery from us of paper copies of the notices and disclosures previously provided by us to you electronically, you must send us an email to [kampal@billingsmt.gov](mailto:kampal@billingsmt.gov) and in the body of such request you must state your email address, full name, mailing address, and telephone number. We will bill you for any fees at that time, if any.

### **To withdraw your consent with Carahsoft OBO City of Billings**

To inform us that you no longer wish to receive future notices and disclosures in electronic format you may:

- i. decline to sign a document from within your signing session, and on the subsequent page, select the check-box indicating you wish to withdraw your consent, or you may;
- ii. send us an email to [kampal@billingsmt.gov](mailto:kampal@billingsmt.gov) and in the body of such request you must state your email, full name, mailing address, and telephone number. We do not need any other information from you to withdraw consent.. The consequences of your withdrawing consent for online documents will be that transactions may take a longer time to process..

### **Required hardware and software**

The minimum system requirements for using the DocuSign system may change over time. The current system requirements are found here: <https://support.docusign.com/guides/signer-guide-signing-system-requirements>.

### **Acknowledging your access and consent to receive and sign documents electronically**

To confirm to us that you can access this information electronically, which will be similar to other electronic notices and disclosures that we will provide to you, please confirm that you have read this ERSD, and (i) that you are able to print on paper or electronically save this ERSD for your future reference and access; or (ii) that you are able to email this ERSD to an email address where you will be able to print on paper or save it for your future reference and access. Further, if you consent to receiving notices and disclosures exclusively in electronic format as described herein, then select the check-box next to 'I agree to use electronic records and signatures' before clicking 'CONTINUE' within the DocuSign system.

By selecting the check-box next to 'I agree to use electronic records and signatures', you confirm that:

- You can access and read this Electronic Record and Signature Disclosure; and
- You can print on paper this Electronic Record and Signature Disclosure, or save or send this Electronic Record and Disclosure to a location where you can print it, for future reference and access; and
- Until or unless you notify Carahsoft OBO City of Billings as described above, you consent to receive exclusively through electronic means all notices, disclosures, authorizations, acknowledgements, and other documents that are required to be provided or made available to you by Carahsoft OBO City of Billings during the course of your relationship with Carahsoft OBO City of Billings.