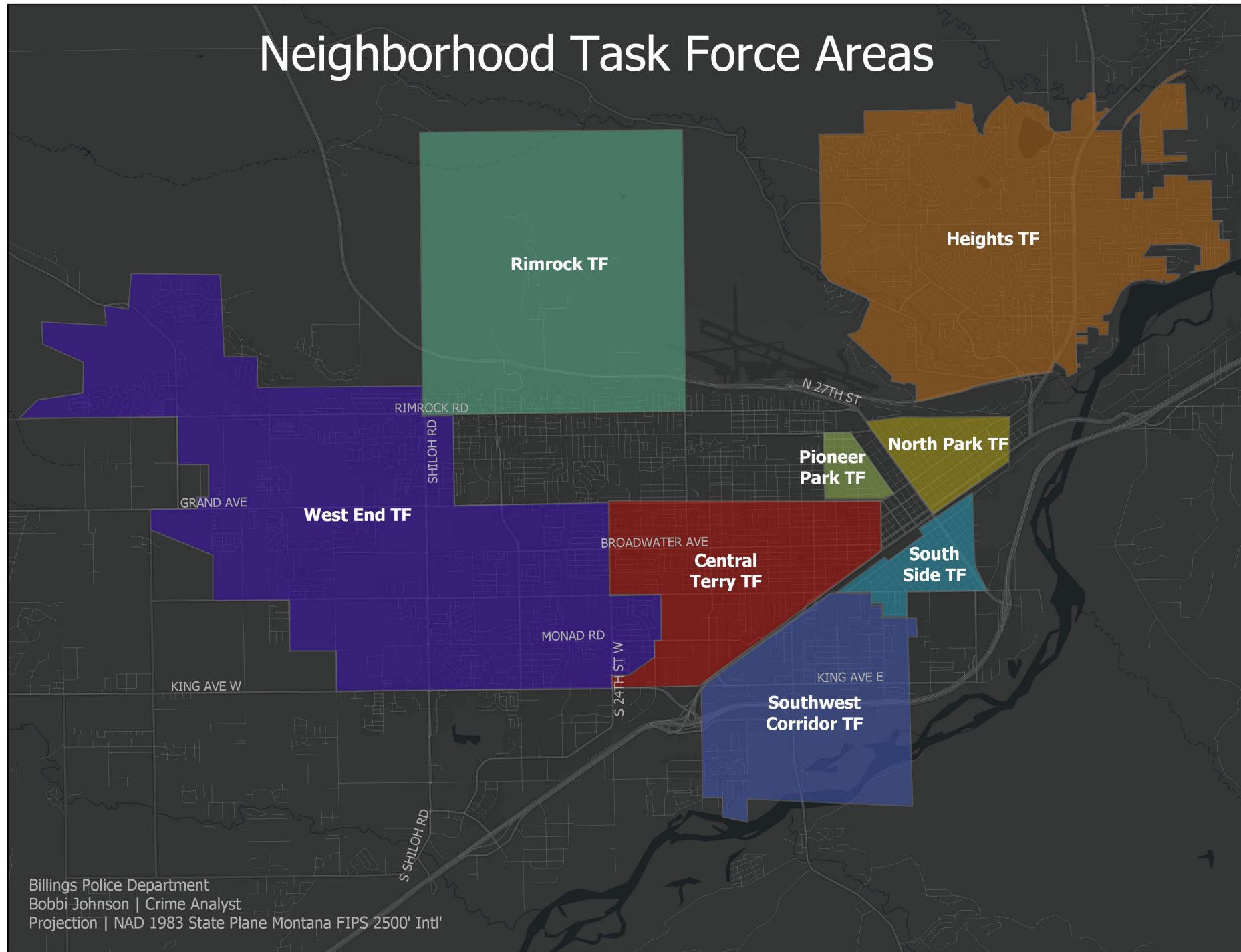


Billings Police Department Task Force Areas Report: June 2021

The monthly task force area reports are also available on the police website: <https://www.ci.billings.mt.us/2736/Monthly-Task-Force-Reports>

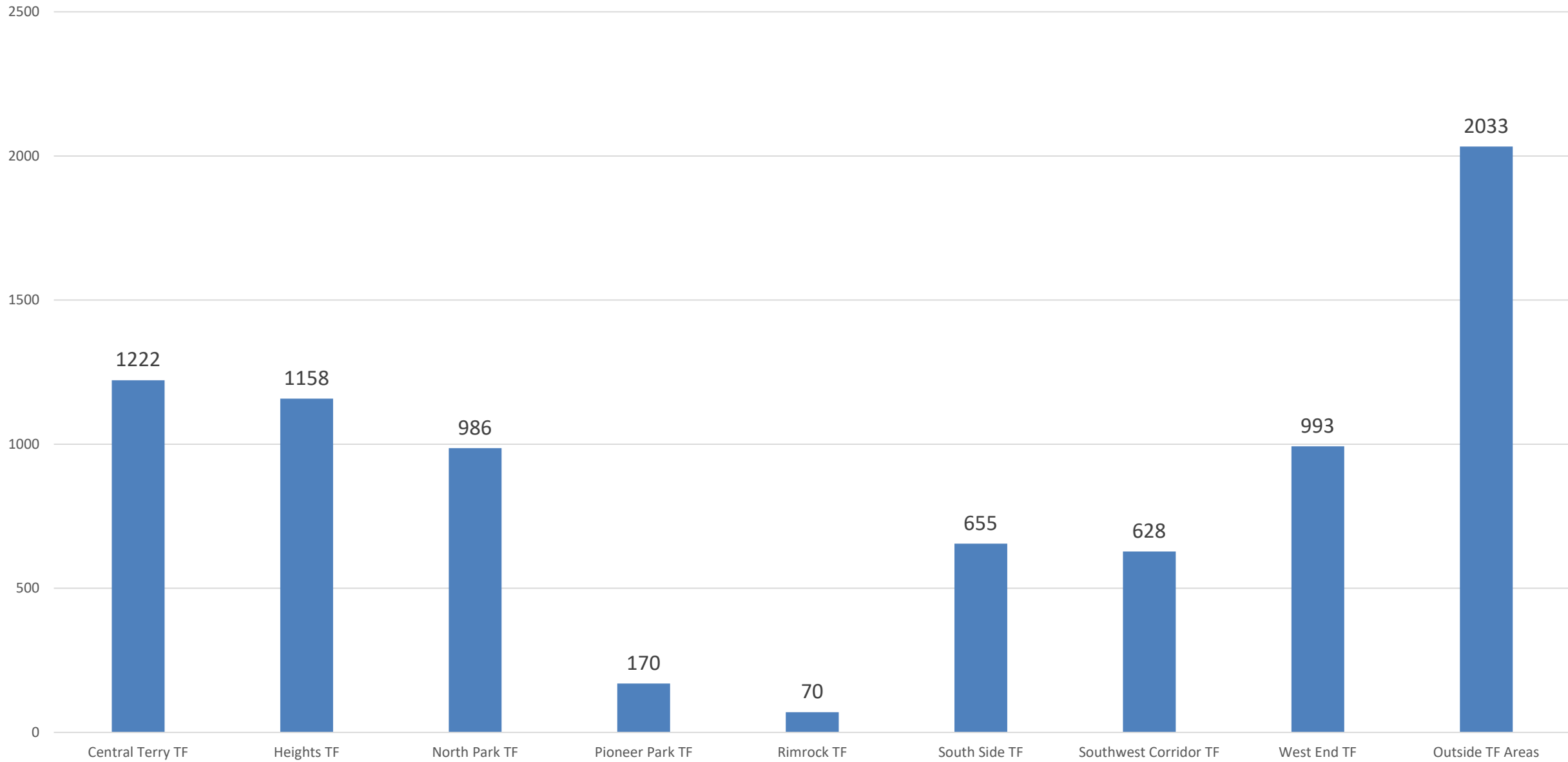
Bobbi Johnson, Crime Analyst

Neighborhood Task Force Areas

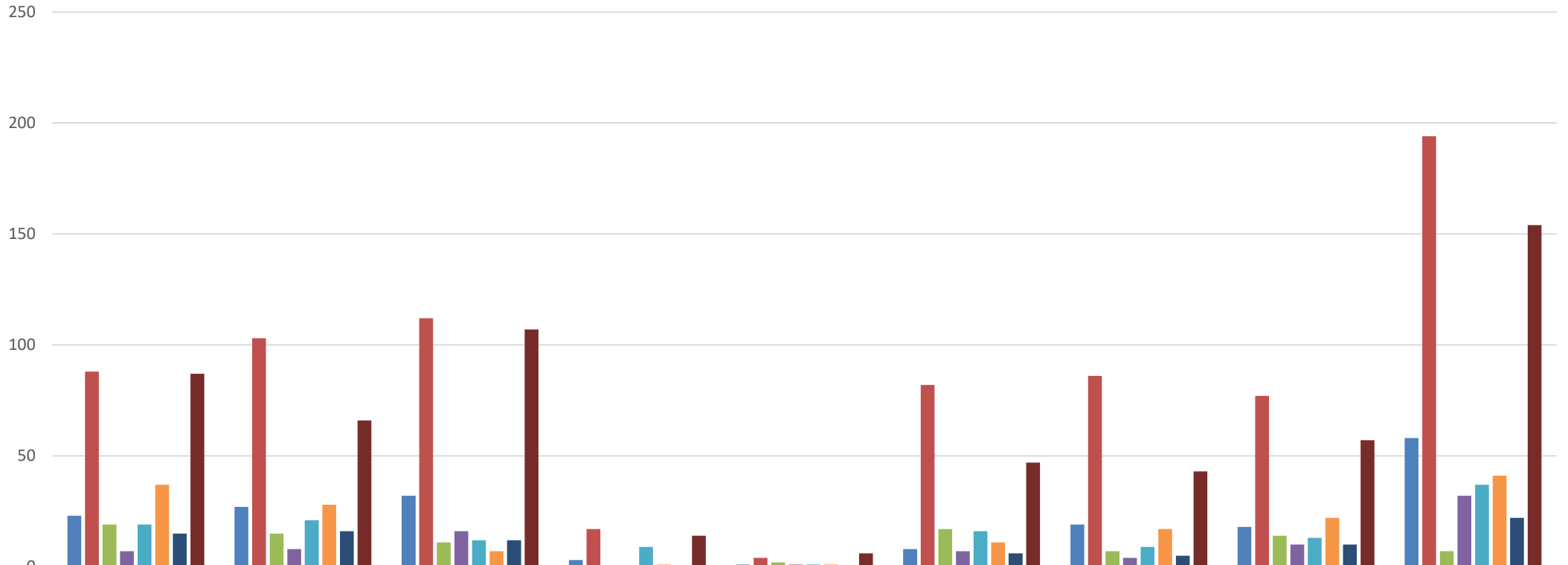


Total CFS April 2021: 7,401 (30 Days)
Total CFS May 2021: 8,104 (31 Days)

Calls for Service: May 2021

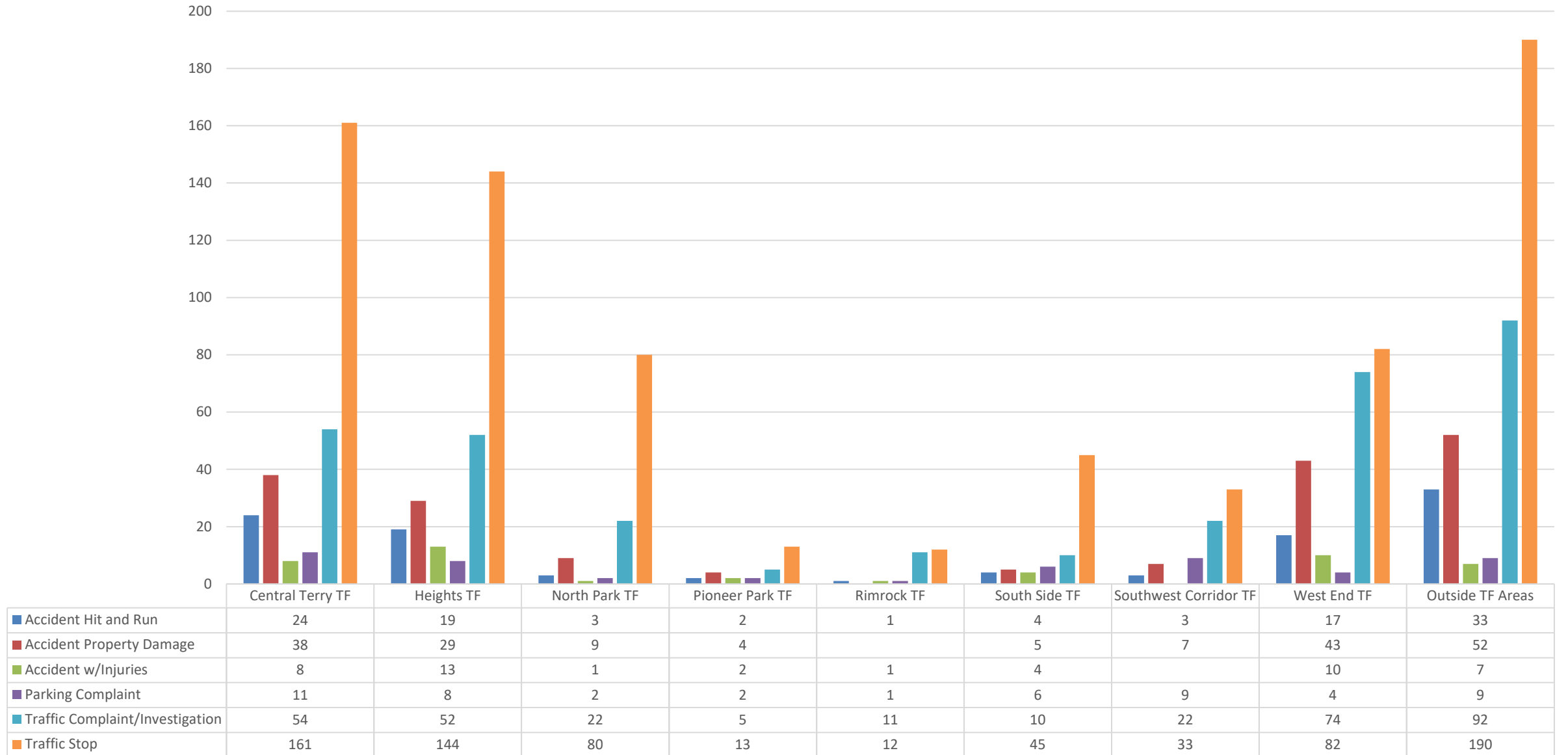


Calls for Service: May 2021 (Select Categories)



	Central Terry TF	Heights TF	North Park TF	Pioneer Park TF	Rimrock TF	South Side TF	Southwest Corridor TF	West End TF	Outside TF Areas
Area Check	23	27	32	3	1	8	19	18	58
Disturbance	88	103	112	17	4	82	86	77	194
Noise Complaint	19	15	11		2	17	7	14	7
Sick/Injured Person	7	8	16		1	7	4	10	32
Suicide Attempts/Threats	19	21	12	9	1	16	9	13	37
Threats/Harassment	37	28	7	1	1	11	17	22	41
Vandalism	15	16	12			6	5	10	22
Welfare Check	87	66	107	14	6	47	43	57	154

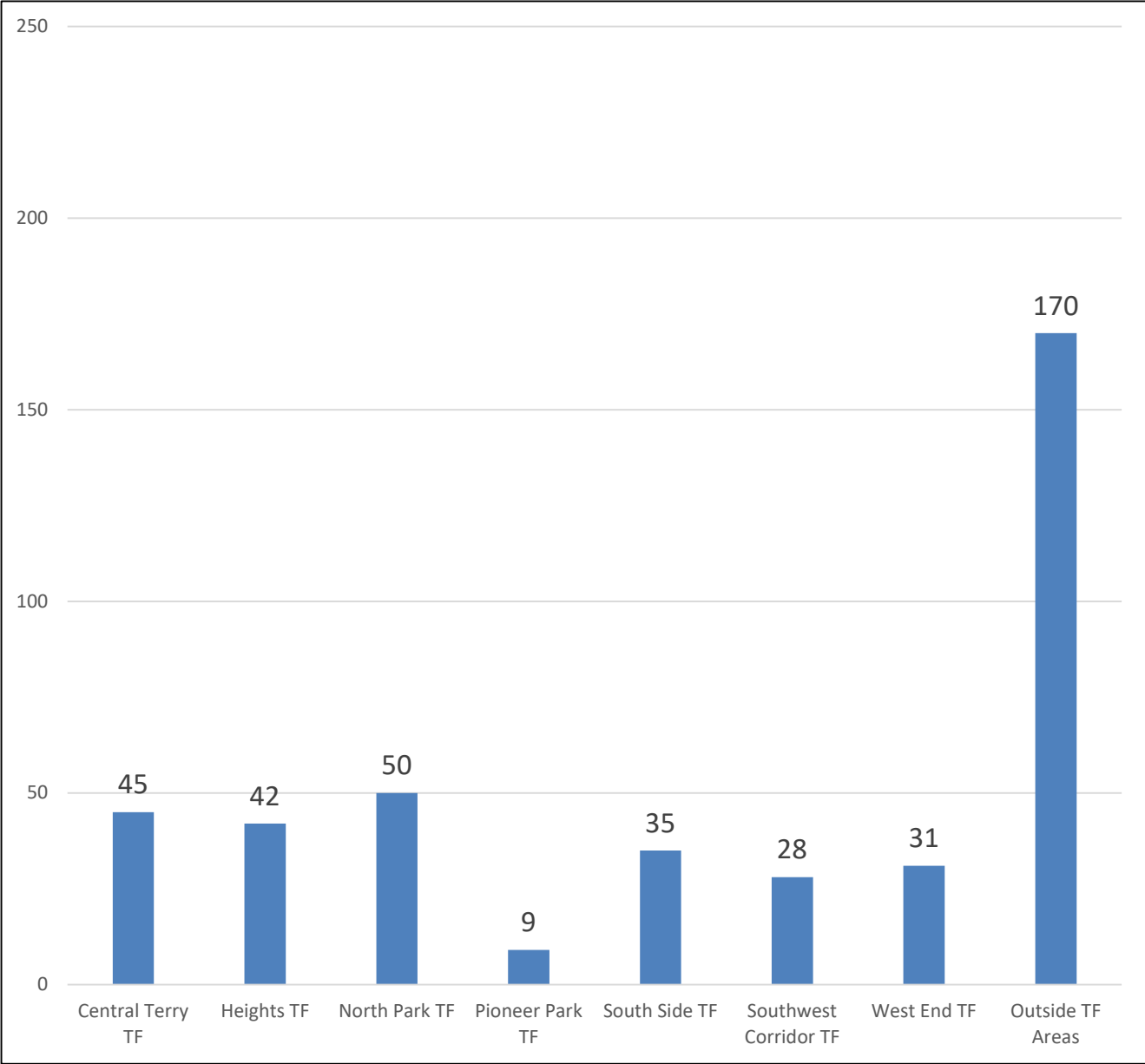
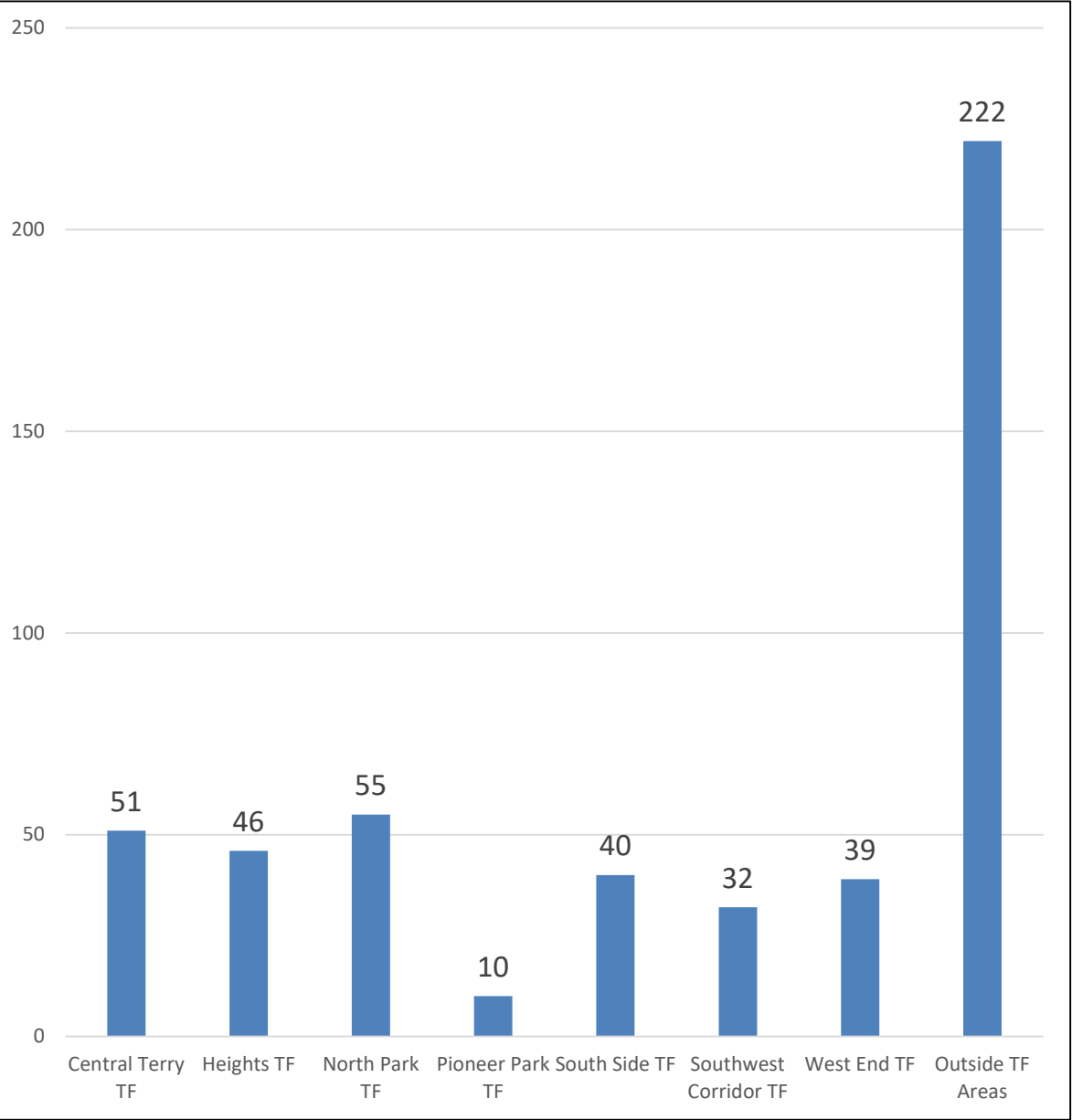
Calls for Service: May 2021 (Traffic-Related)



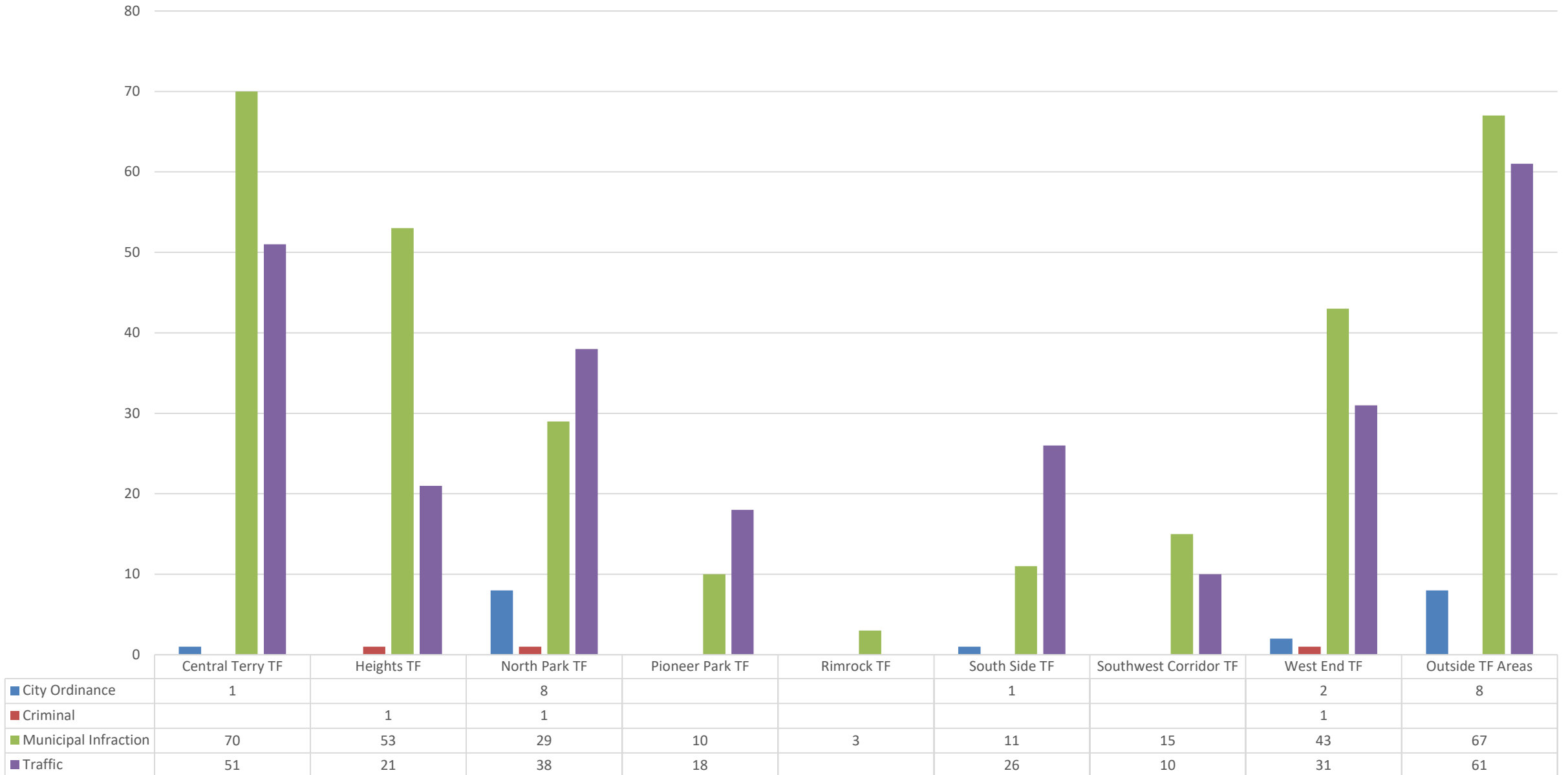
Arrest Charges
Total arrest charges: 495

Arrest Stats: May 2021

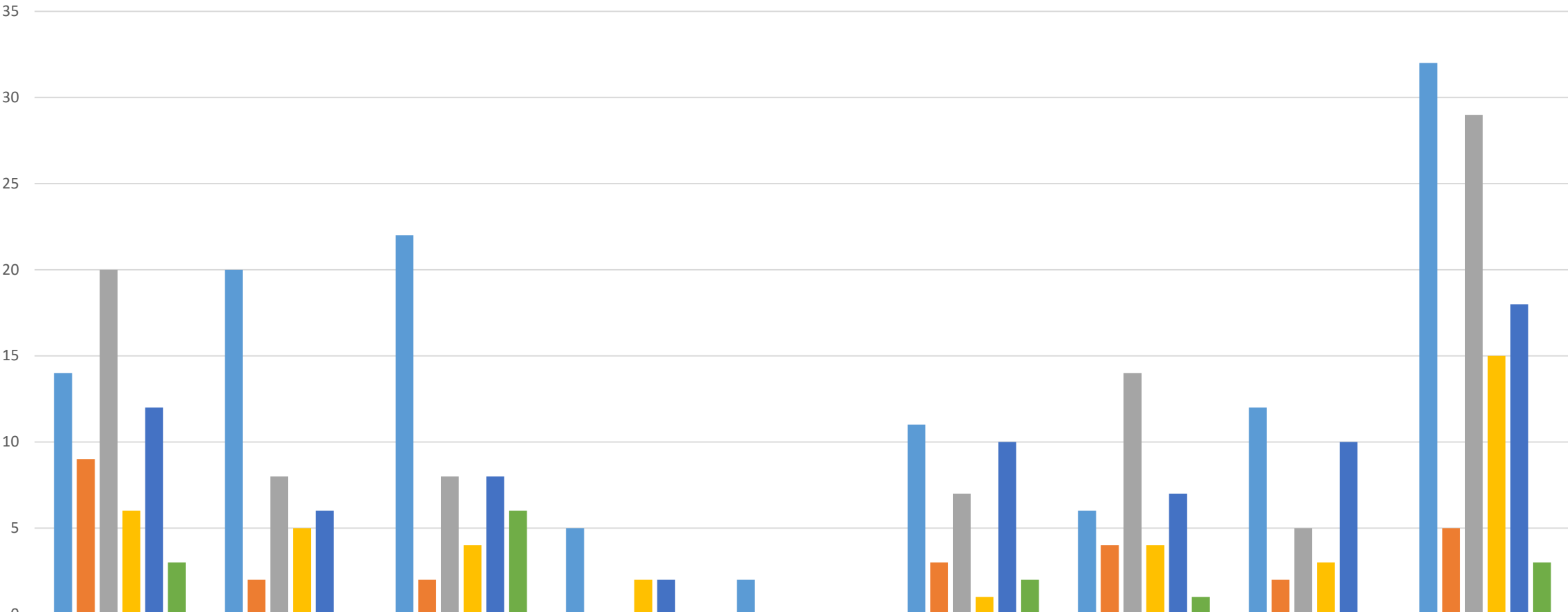
Unique arrests
Total unique arrests: 410



Tickets/Citations: May 2021



Offenses: May 2021











■ ASSAULT	14	20	22	5	2	11	6	12	32
■ BURGLARY, RESIDENCE	9	2	2			3	4	2	5
■ DRUGS	20	8	8			7	14	5	29
■ DUI/AGG DUI	6	5	4	2		1	4	3	15
■ MV THEFT	12	6	8	2		10	7	10	18
■ ROBBERY	3		6			2	1		3

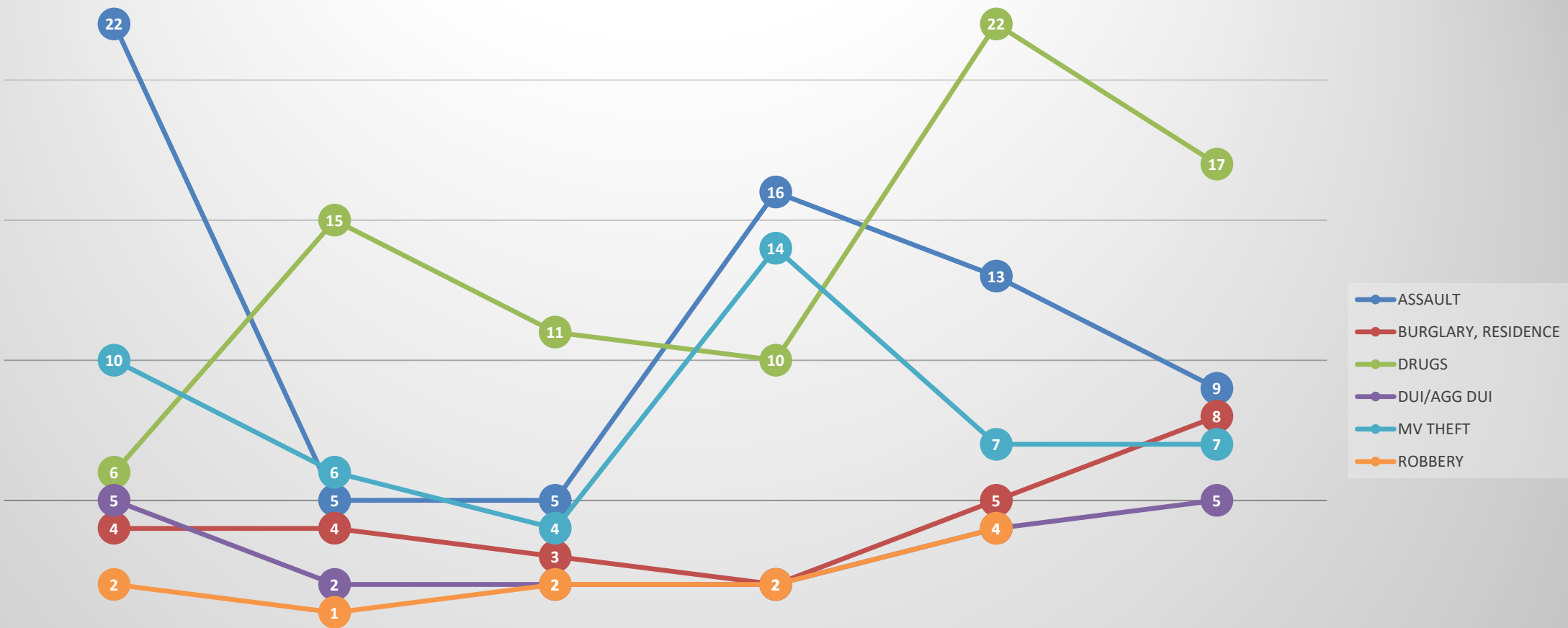


The following maps are for informational purposes only. This agency is not responsible for the misinterpretation of this map and makes no inference or judgement as to the relative safety of particular areas. These maps do not meet national map accuracy standards and should not be engineering purposes.

Legend for following maps:

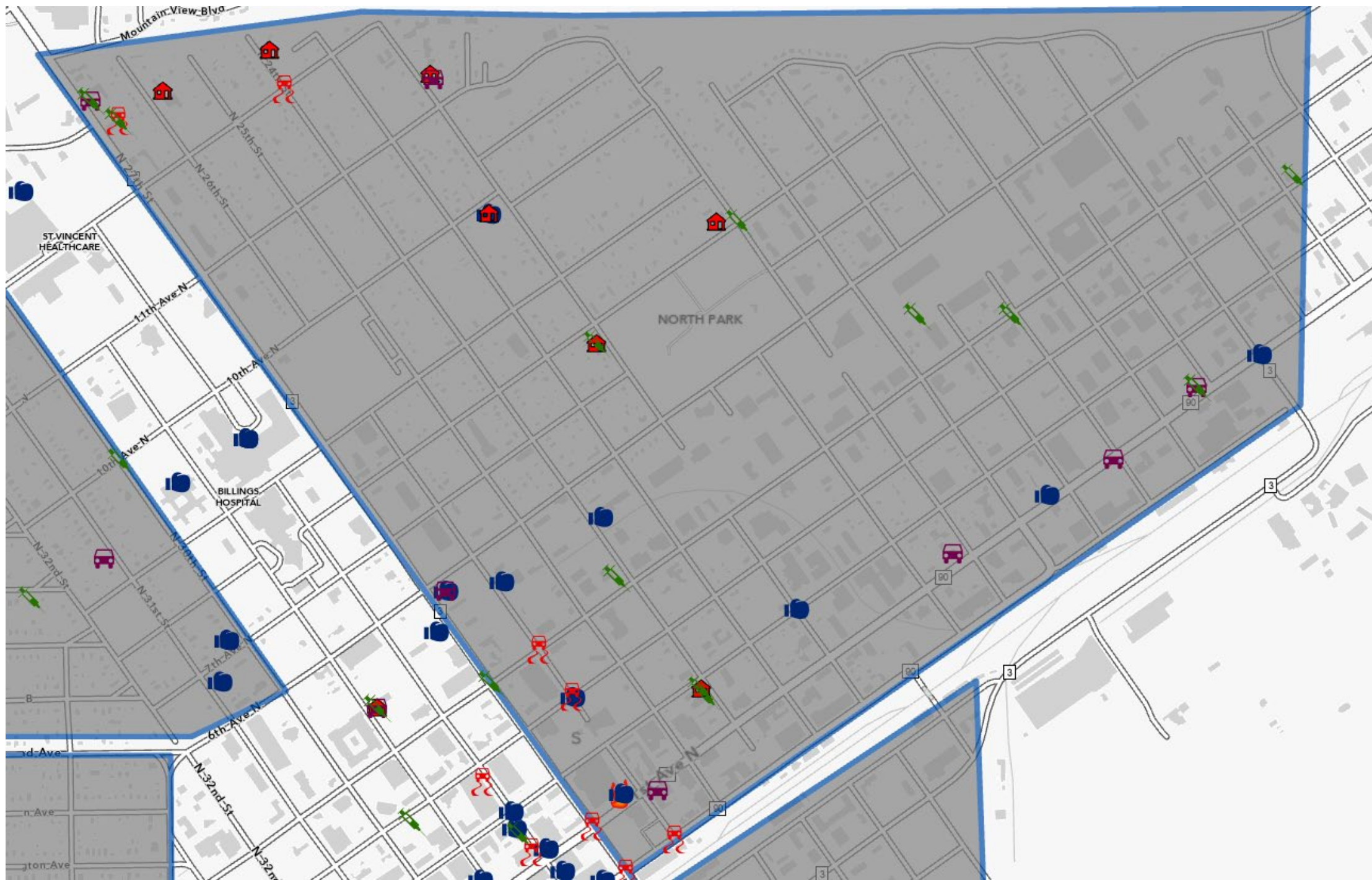
	ARSON
	ASSAULT
	BOMB THREAT
	BURGLARY, RESIDENCE
	DRUGS
	DUI/AGG DUI
	MV THEFT
	ROBBERY

North Park Offenses: Rolling 6-Month Totals

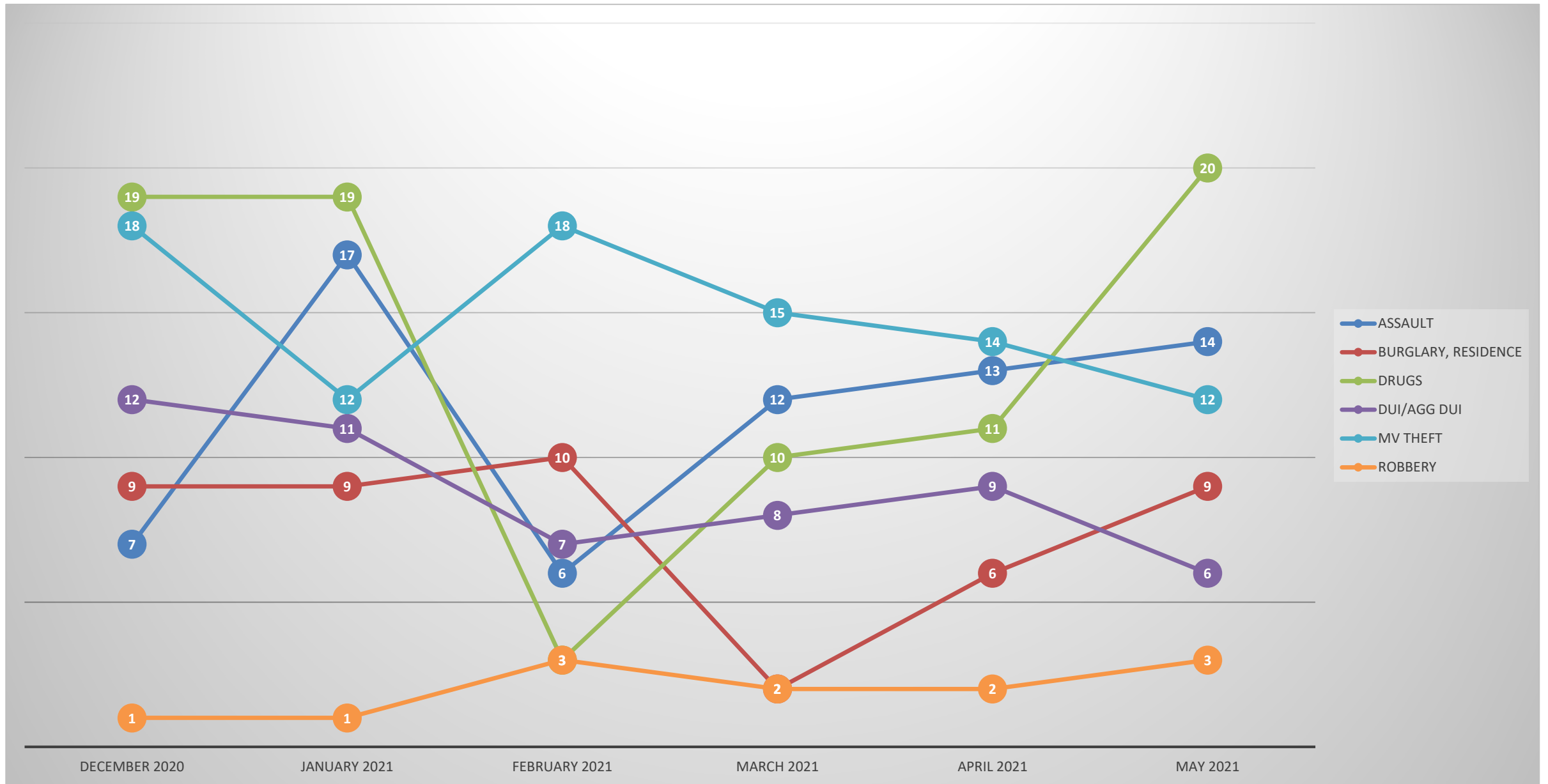


	November 2020	December 2020	January 2021	February 2021	March 2021	April 2021
ASSAULT	22	5	5	16	13	9
BURGLARY, RESIDENCE	4	4	3	2	5	8
DRUGS	6	15	11	10	22	17
DUI/AGG DUI	5	2	2	2	4	5
MV THEFT	10	6	4	14	7	7
ROBBERY	2	1	2	2	4	

Task Force



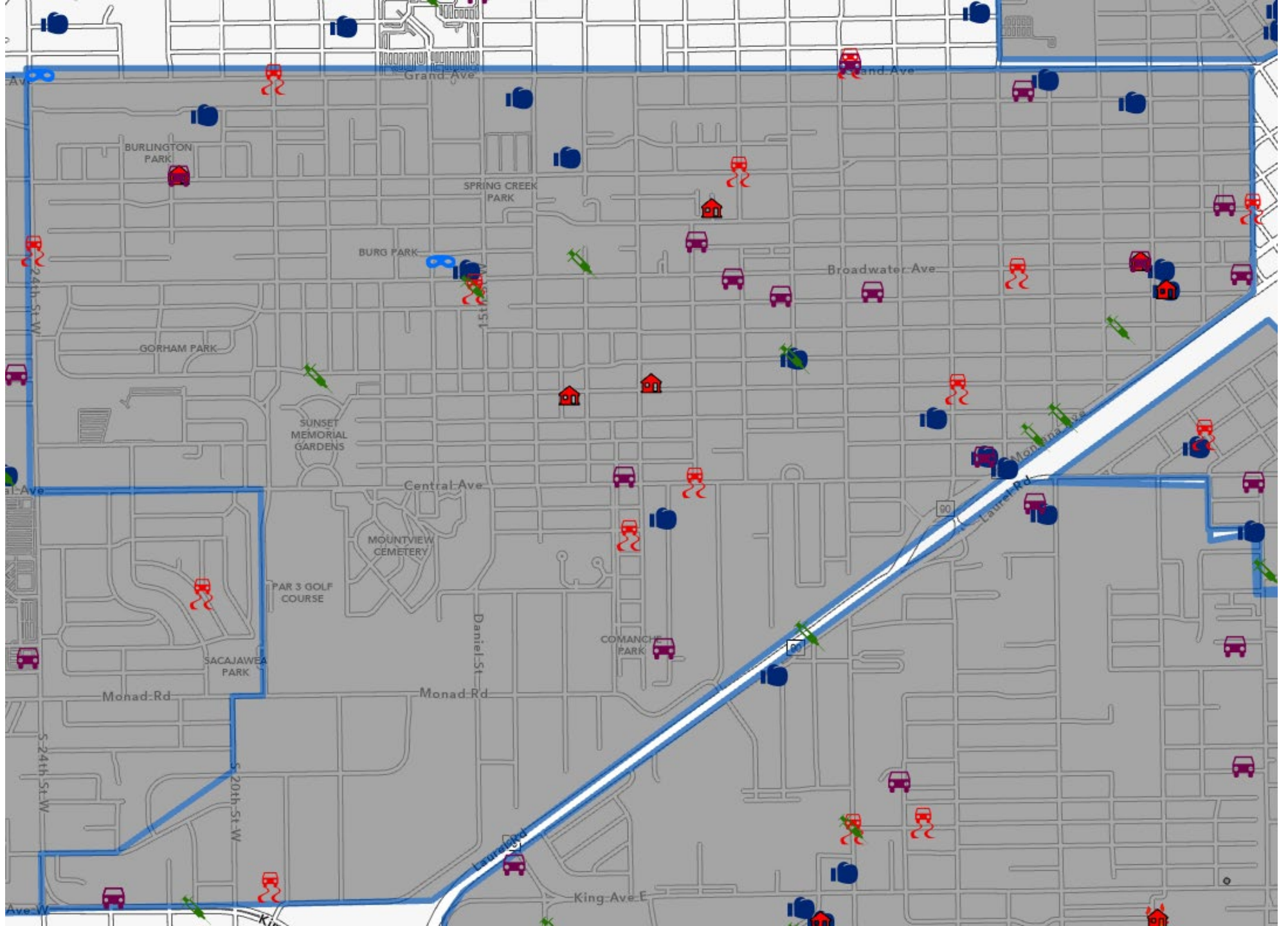
Central Terry Offenses: Rolling 6-Month Totals



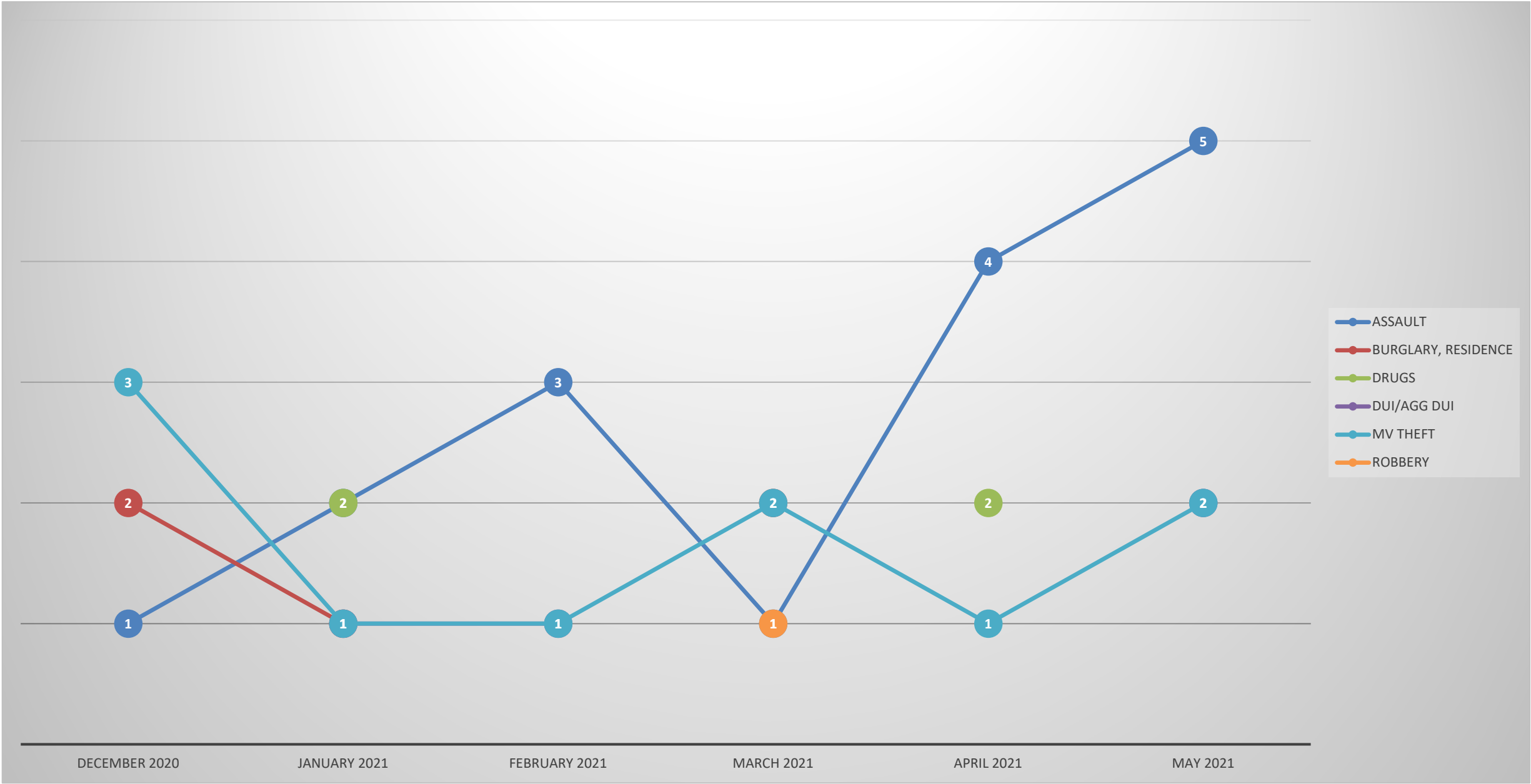
Offenses

April 2021:

Central Terry Task Force

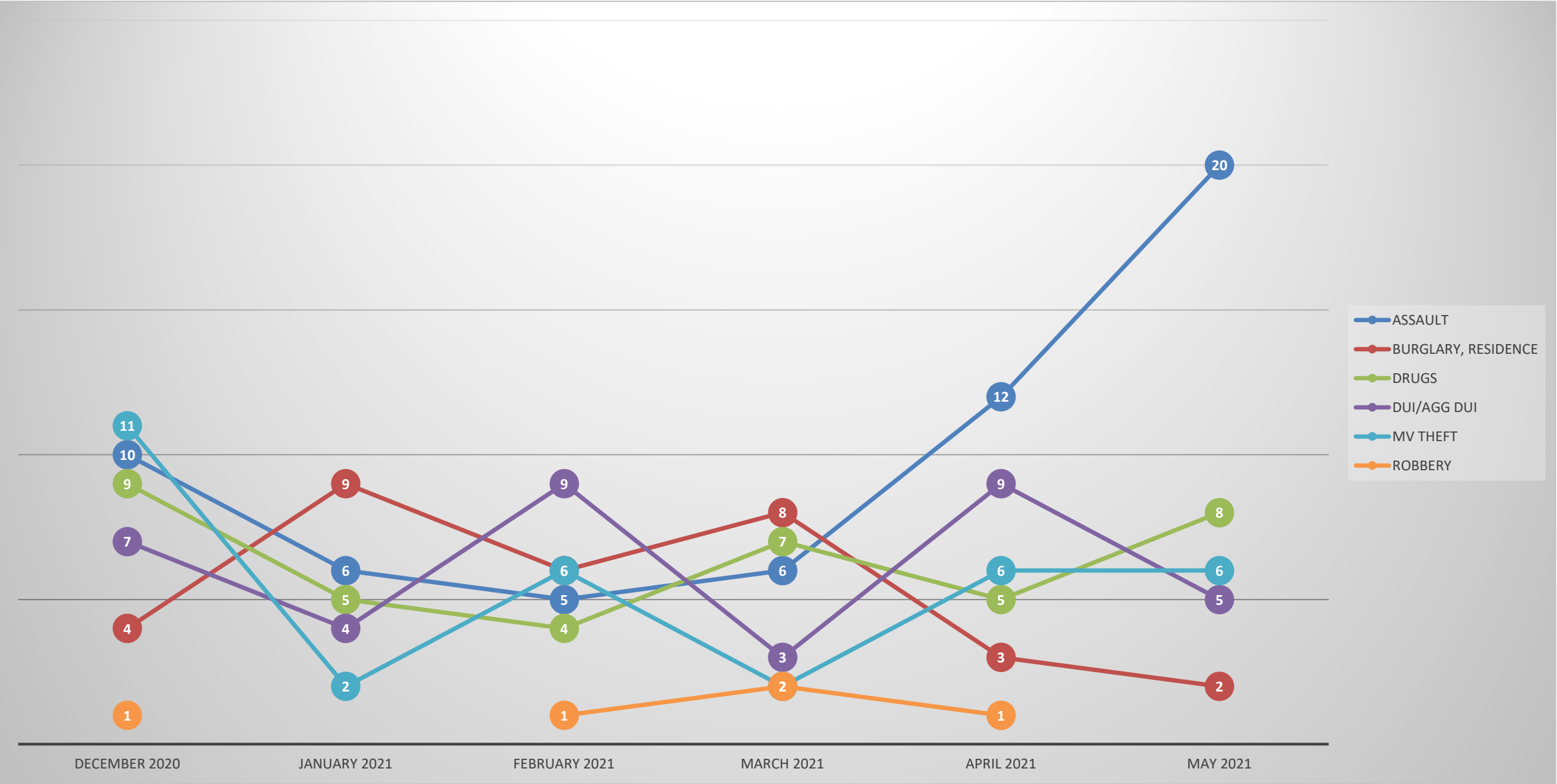


Pioneer Park Offenses: Rolling 6-Month Totals



A detailed map of downtown Billings, Montana. The map shows a grid of streets including Grandview Blvd, McDonnell Blvd, Colton Blvd, Beverly Hill Blvd, Avenue E, Avenue D, Avenue C, and Avenue B running east-west. North-south streets include Virginia Ln, Spruce St, Ash St, 3rd St W, 2nd St W, N 32nd St, N 31st St, 7th Ave N, 6th Ave N, 10th Ave N, 11th Ave N, N 29th St, and N 28th St. Key landmarks are labeled: ST VINCENT HEALTHCARE, BILLINGS HOSPITAL, and PIONEER PARK. Several bus stops are indicated by blue icons. A green car icon is located near the intersection of Avenue D and N 32nd St. A blue boundary line runs diagonally from the top center towards the bottom right corner of the map area.

Heights Offenses: Rolling 6-Month Totals

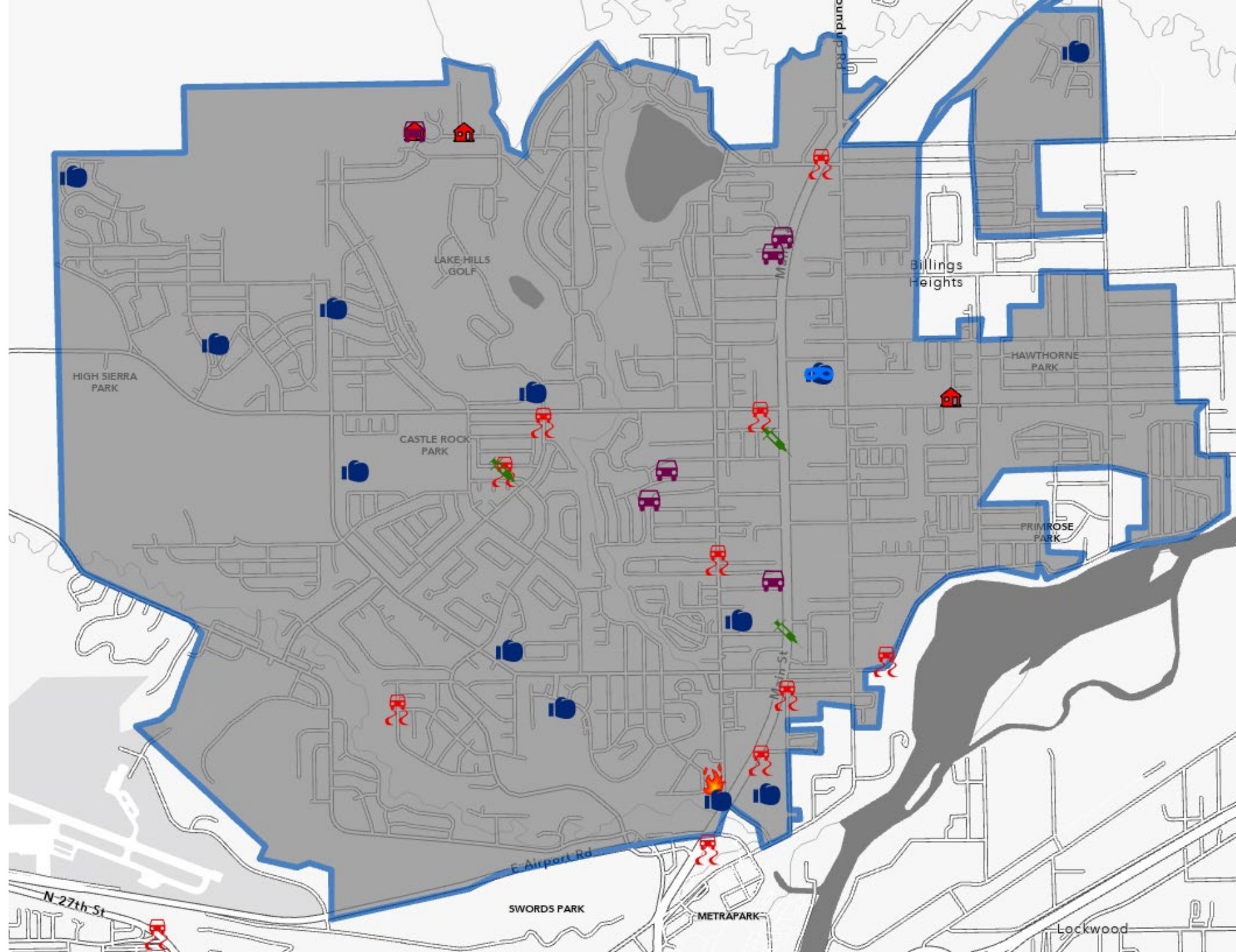


Offenses

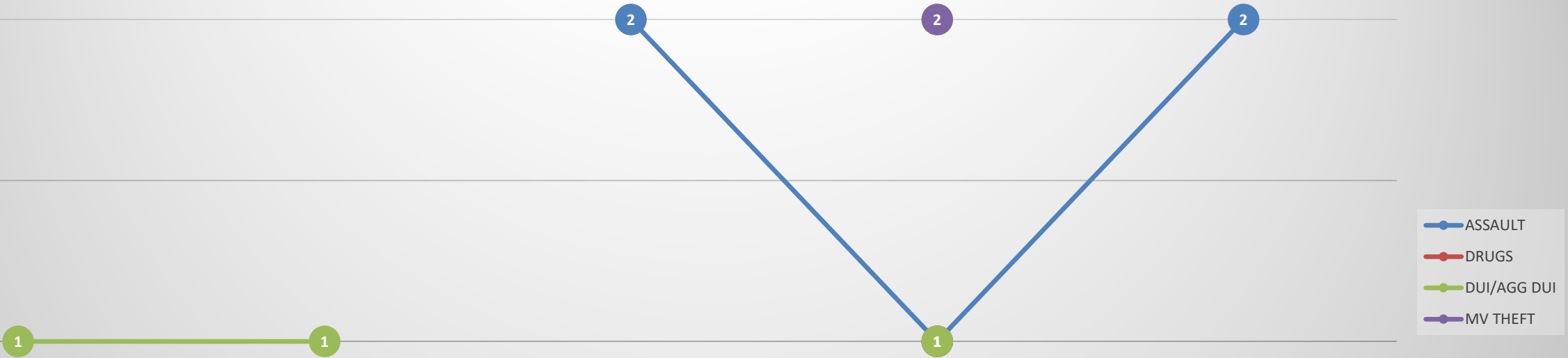
April 2021:

Heights

Task Force



Rimrock Offenses: Rolling 6-Month Totals



JANUARY 2021

FEBRUARY 2021

MARCH 2021

APRIL 2021

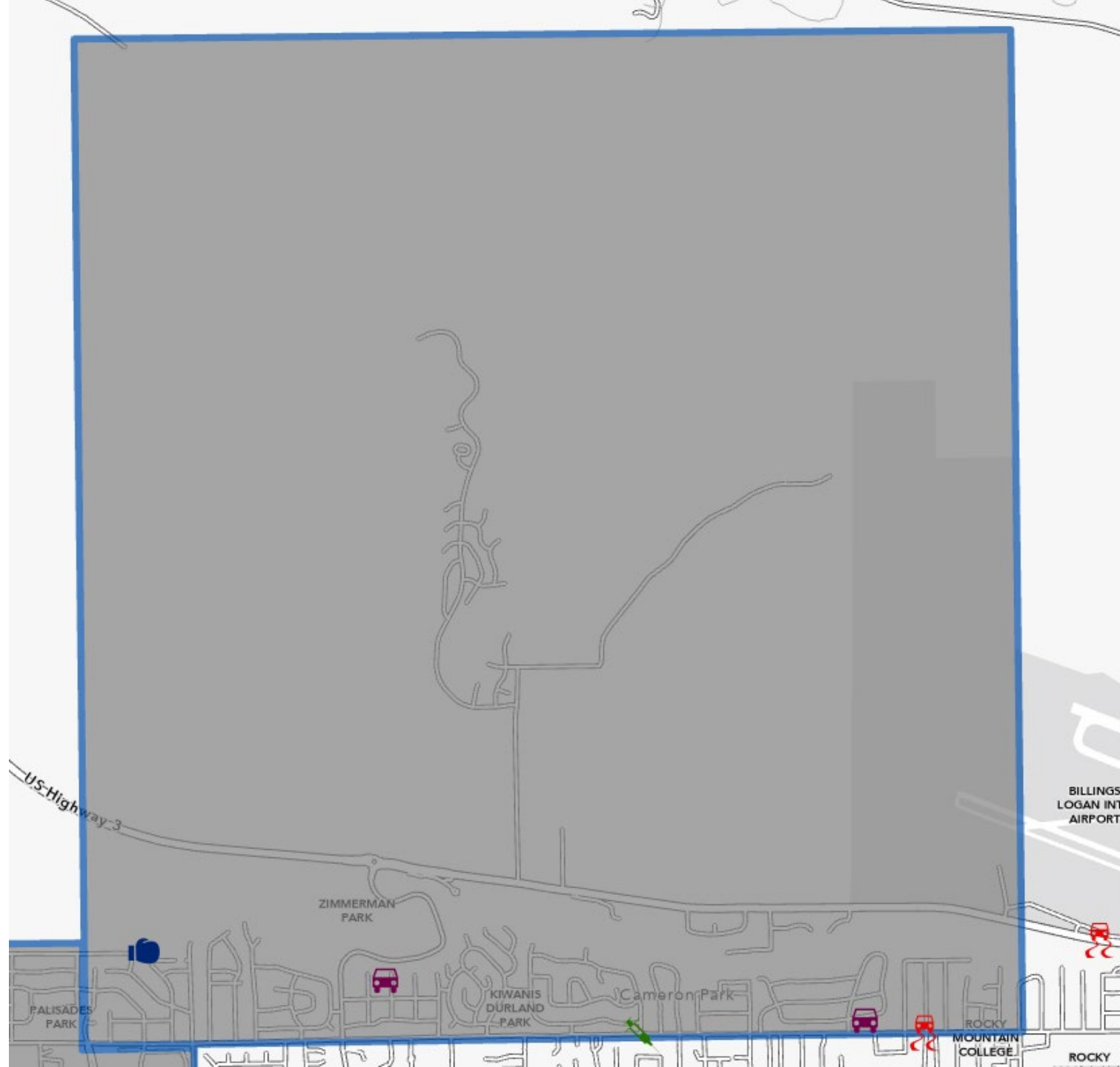
MAY 2021

Offenses

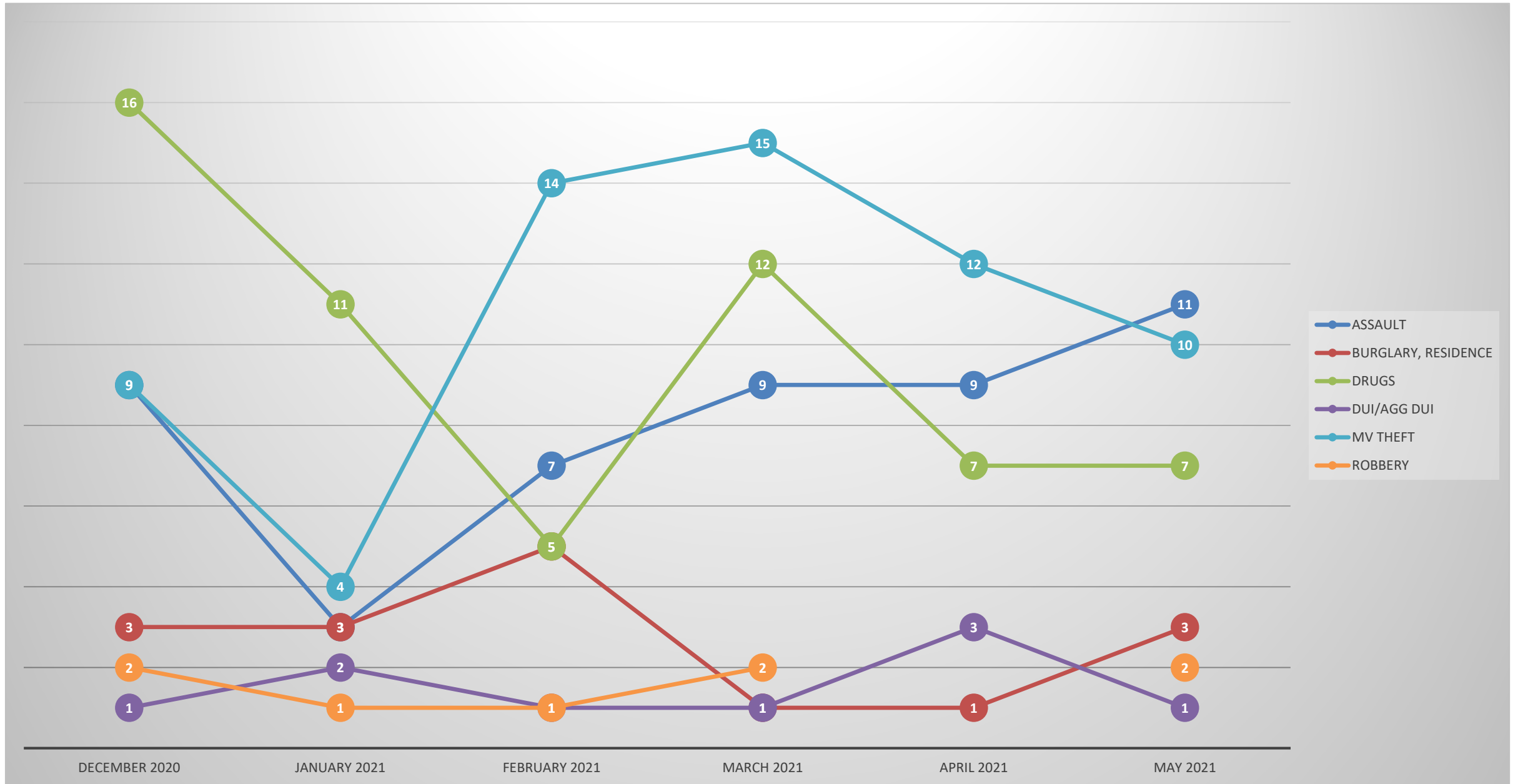
April 2021:

Rimrock

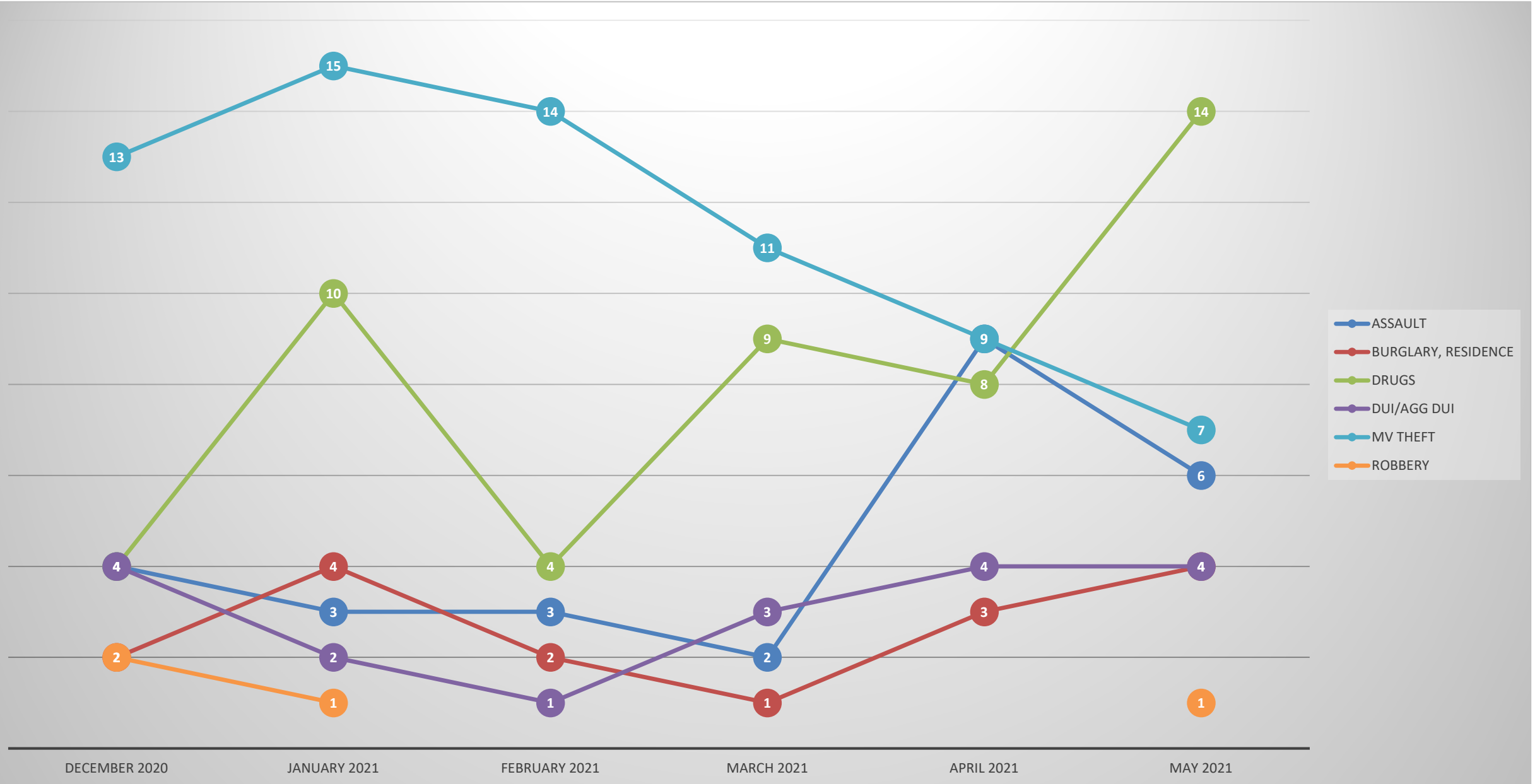
Task Force



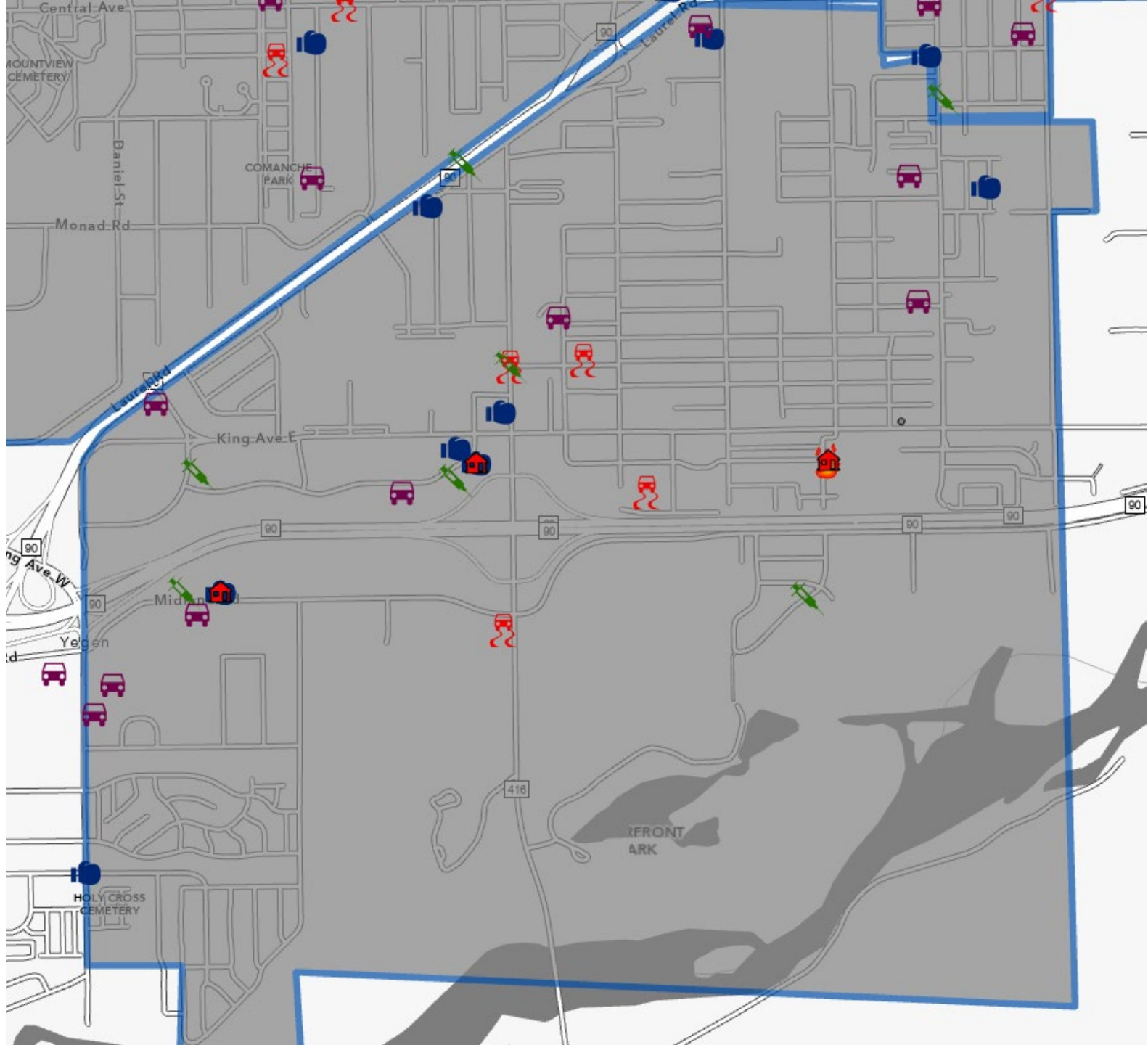
South Side Offenses: Rolling 6-Month Totals



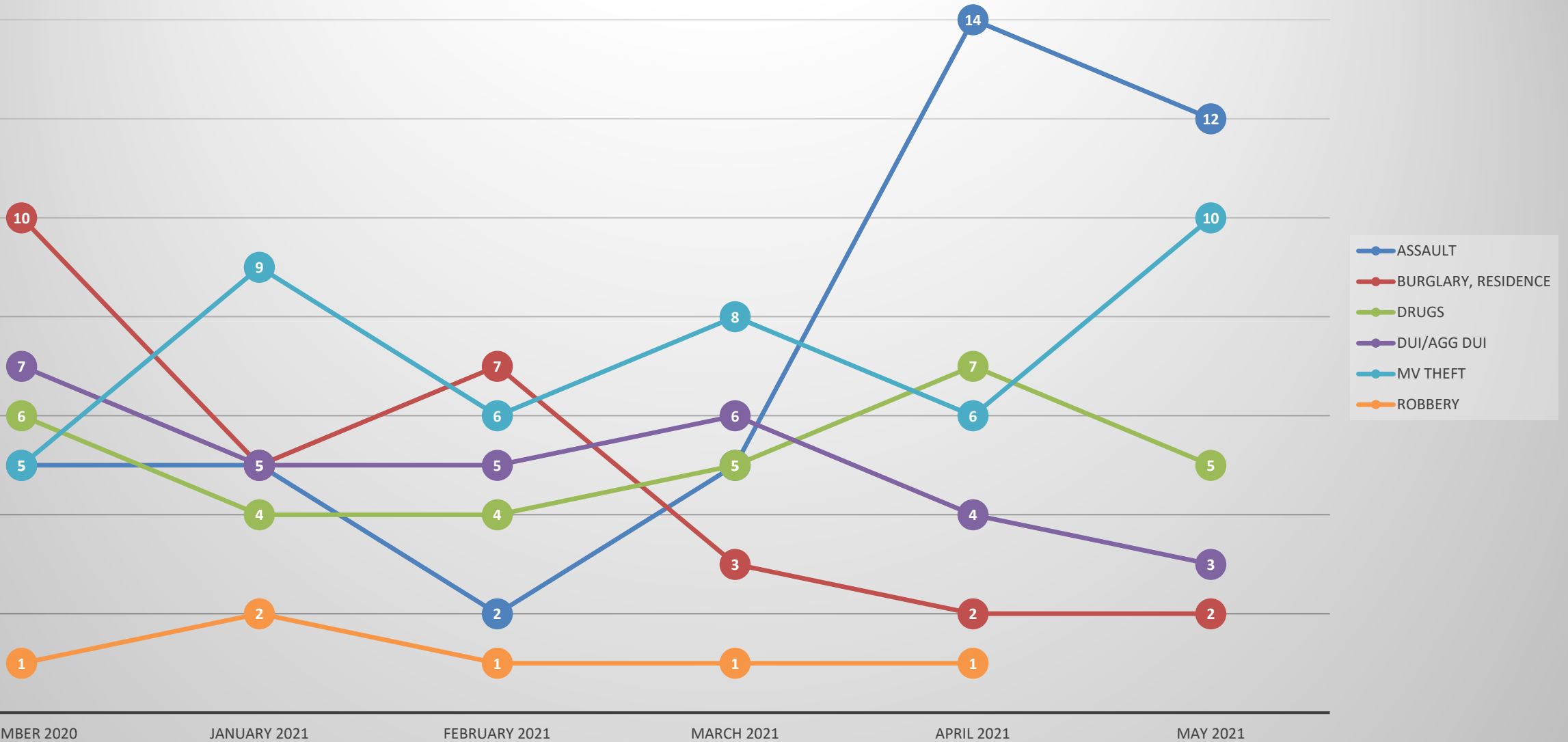
Southwest Corridor Offenses: Rolling 6-Month Totals



Offenses
April 2021:
Southwest
Corridor Task
Force



West End Offenses: Rolling 6-Month Totals



Offenses

April 2021:

West End Task Force

