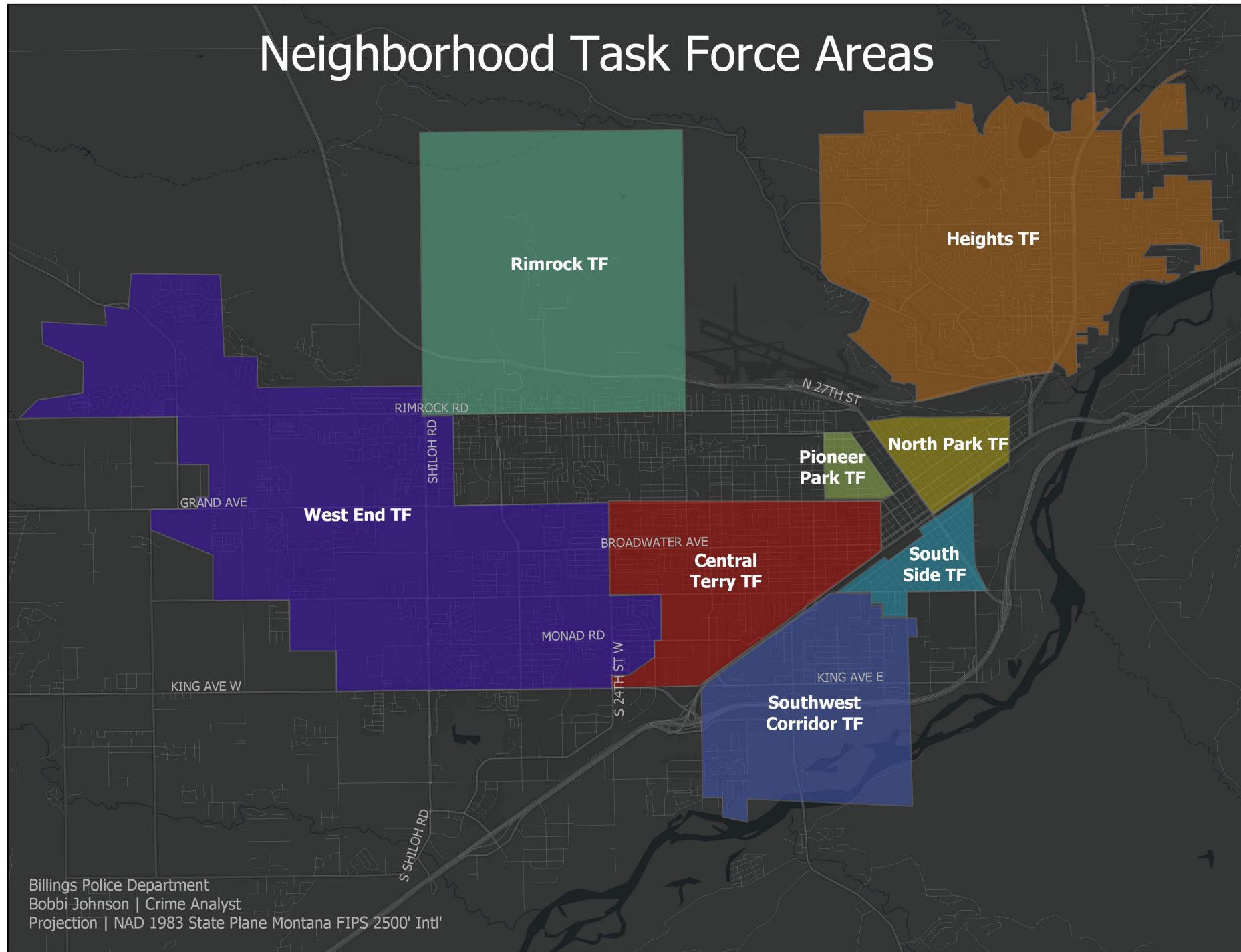


# Billings Police Department Task Force Areas Report: April 2021

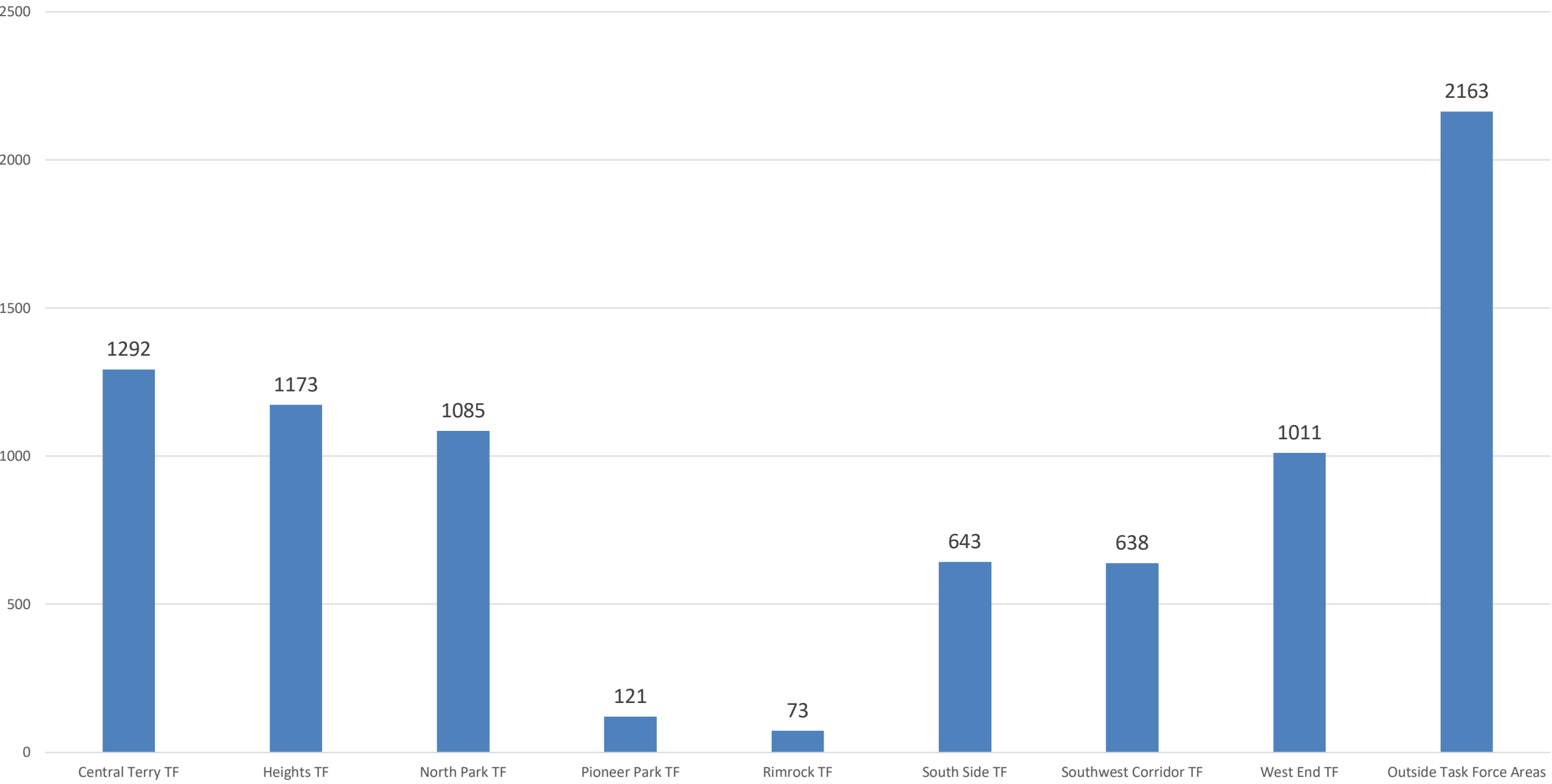
The monthly task force area reports are also available on the police website: <https://www.ci.billings.mt.us/2736/Monthly-Task-Force-Reports>

# Neighborhood Task Force Areas

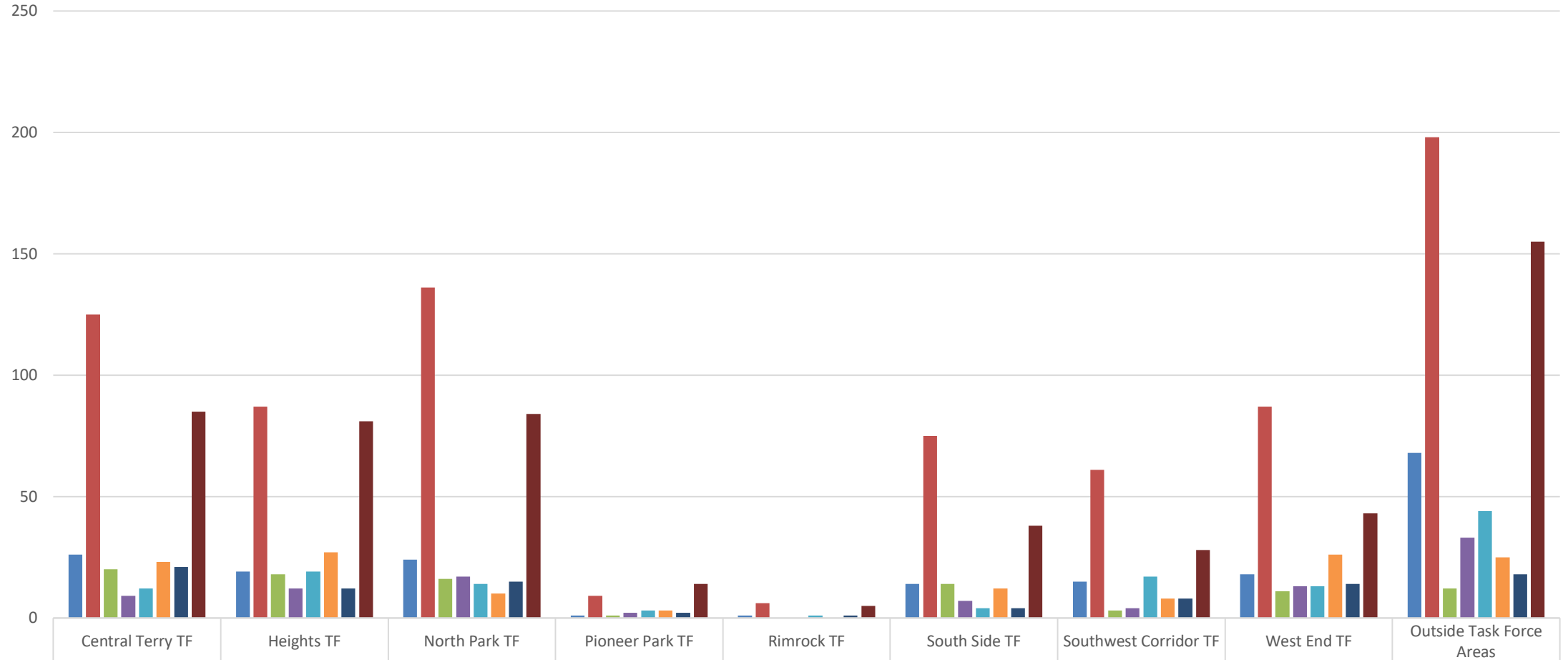


Total CFS February 2021: 6,502 (28 Days)  
Total CFS March 2021: 8,199 (31 Days)

# Calls for Service: March 2021

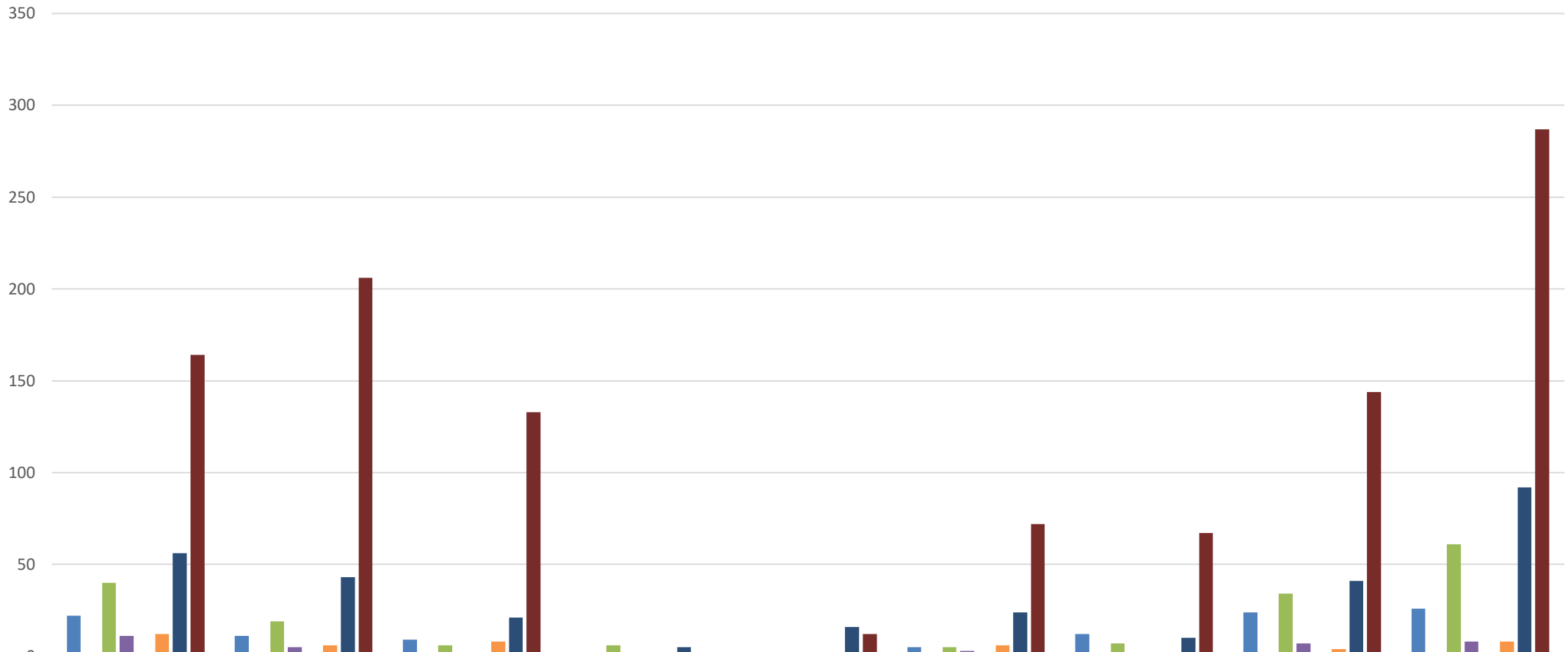


# Calls for Service: March 2021 (Select Categories)



Area Check	26	19	24	1	1	14	15	18	68
Disturbance	125	87	136	9	6	75	61	87	198
Noise Complaint	20	18	16	1		14	3	11	12
Sick/Injured Person	9	12	17	2		7	4	13	33
Suicide Attempts/Threats	12	19	14	3	1	4	17	13	44
Threats/Harassment	23	27	10	3		12	8	26	25
Vandalism	21	12	15	2	1	4	8	14	18
Welfare Check	85	81	84	14	5	38	28	43	155

# Calls for Service: March 2021 (Traffic-Related)

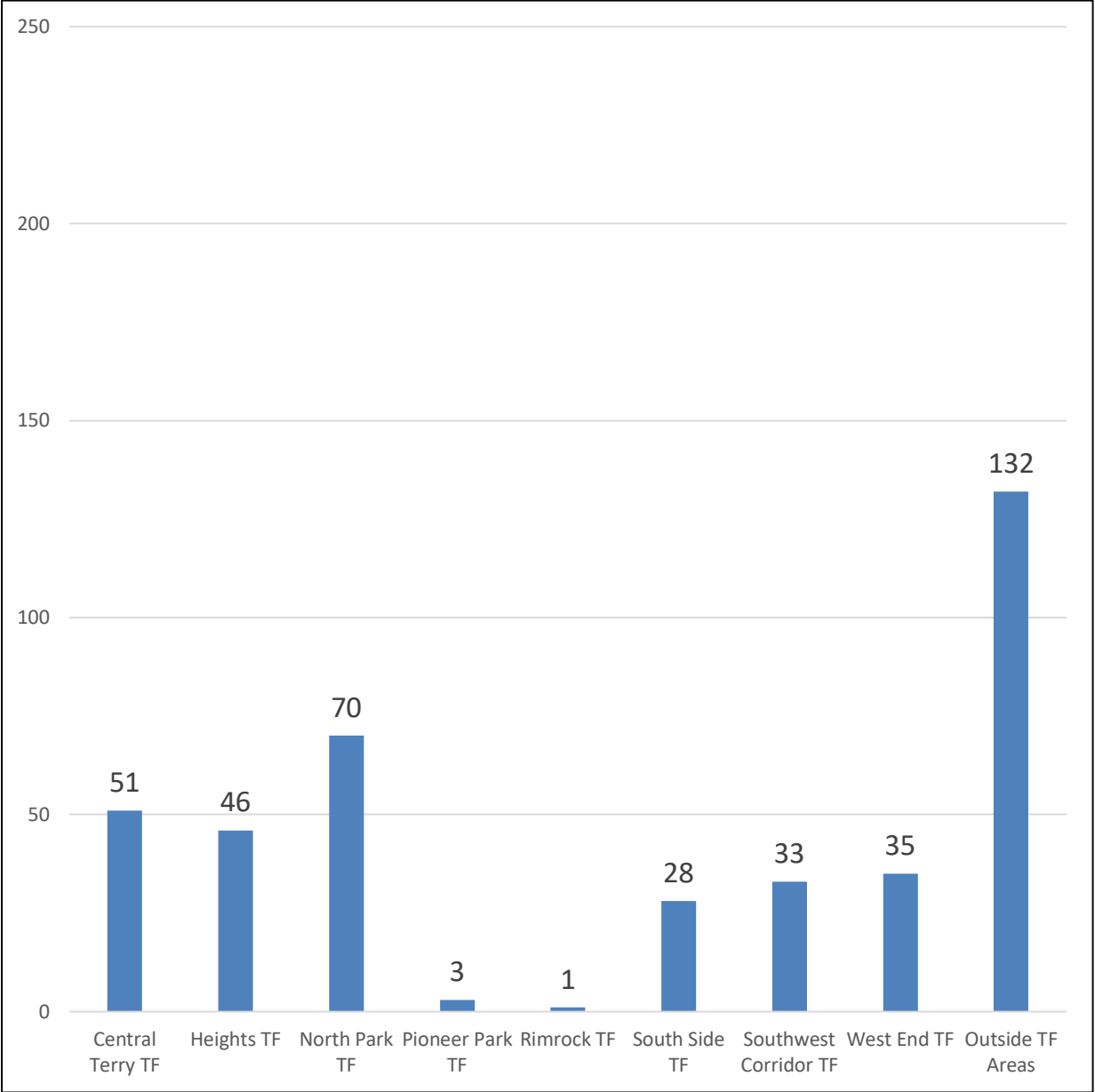
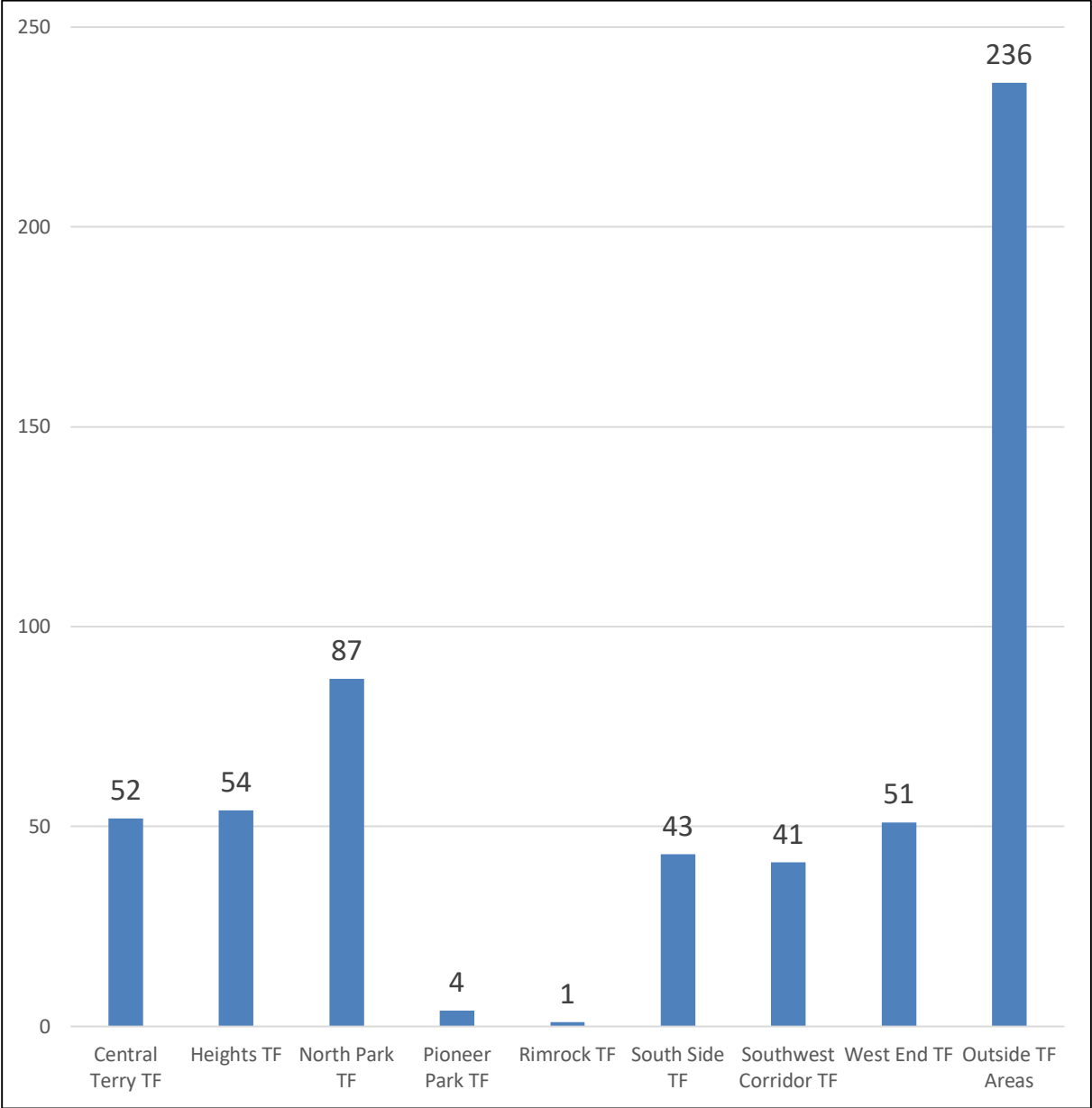


	Central Terry TF	Heights TF	North Park TF	Pioneer Park TF	Rimrock TF	South Side TF	Southwest Corridor TF	West End TF	Outside Task Force Areas
Accident Hit and Run	22	11	9	2	2	5	12	24	26
Accident Private Property	1								
Accident Property Damage	40	19	6	6	2	5	7	34	61
Accident w/Injuries	11	5	1			3	1	7	8
Accident/Non-Investigated									1
Parking Complaint	12	6	8			6	2	4	8
Traffic Complaint/Investigation	56	43	21	5	16	24	10	41	92
Traffic Stop	164	206	133	2	12	72	67	144	287

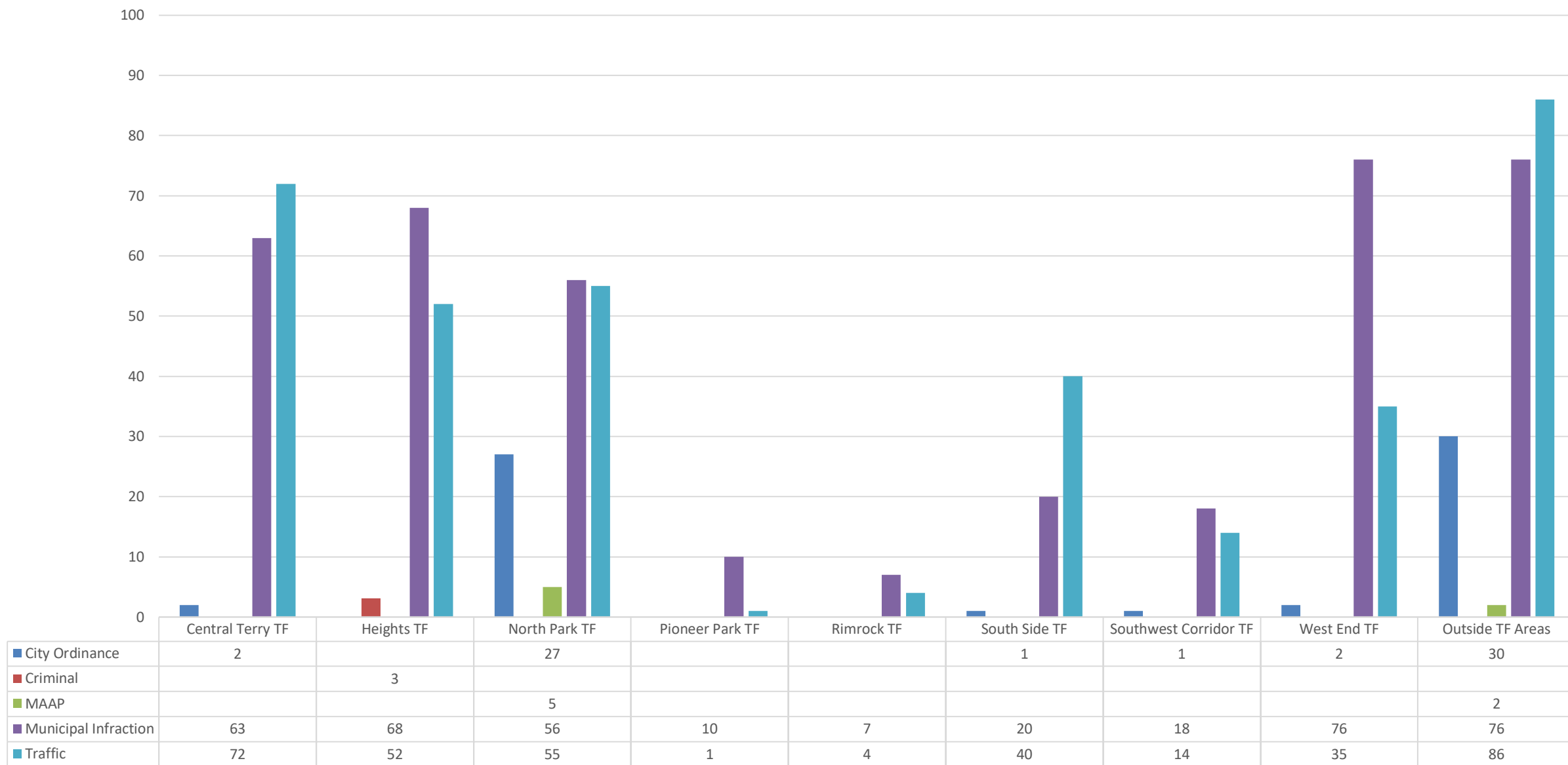
Arrest Charges  
Total arrest charges: 569

# Arrest Stats: March 2021

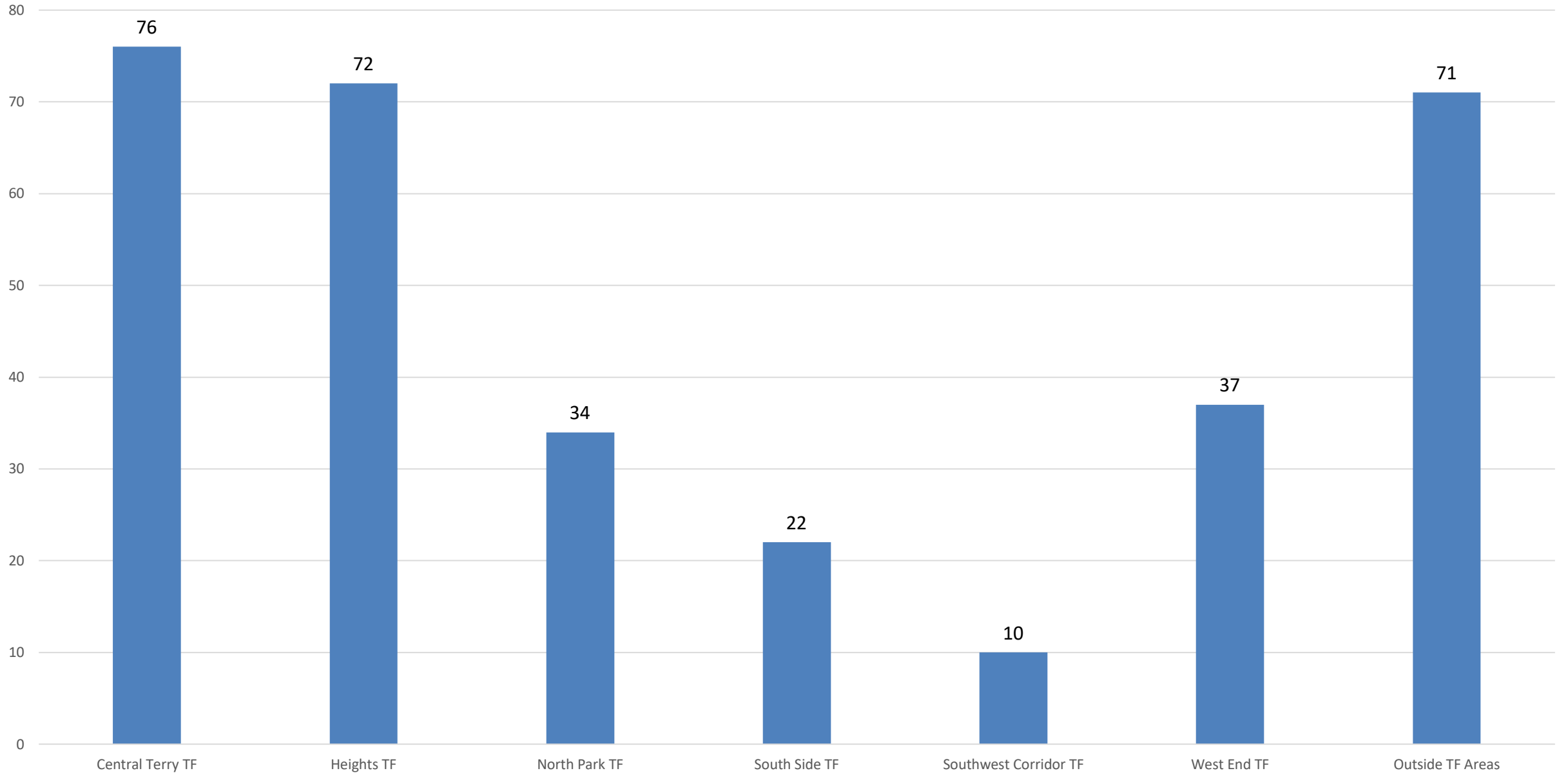
Unique arrests  
Total unique arrests: 399



# Tickets/Citations: March 2021

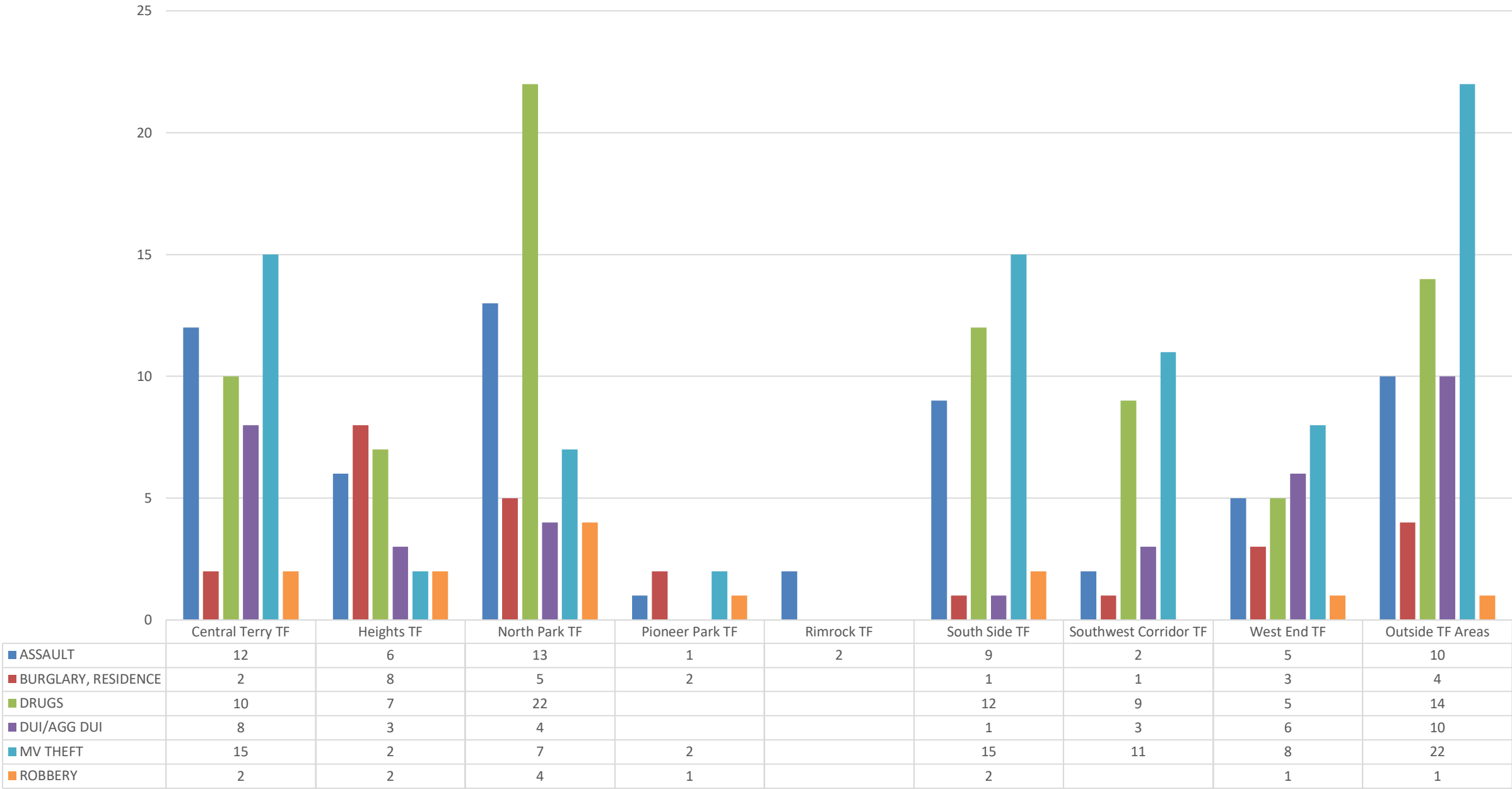


# Warnings: February 2021













# Offenses: March 2021



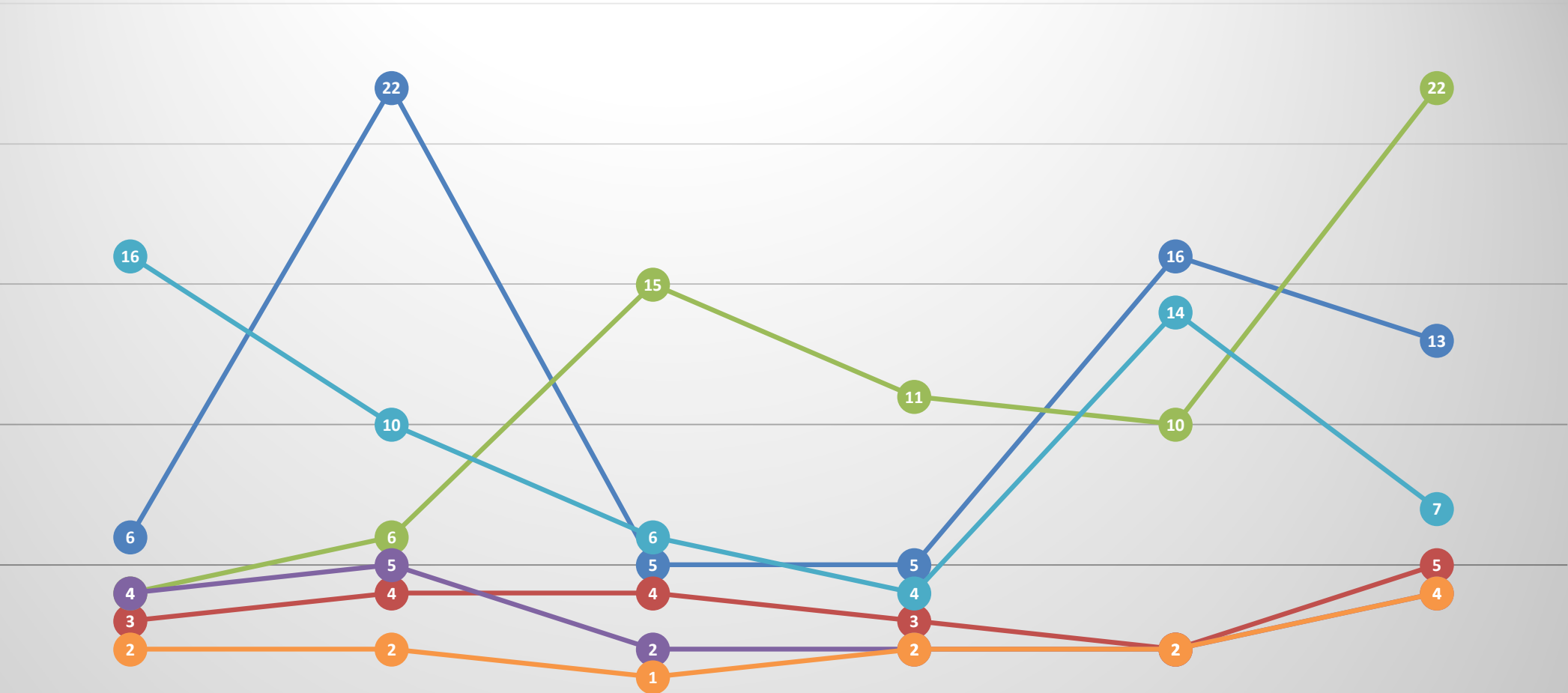


The following maps are for informational purposes only. This agency is not responsible for the misinterpretation of this map and makes no inference or judgement as to the relative safety of particular areas. These maps do not meet national map accuracy standards and should not be engineering purposes.

Legend for following maps:

	ARSON
	ASSAULT
	BOMB THREAT
	BURGLARY, RESIDENCE
	DRUGS
	DUI/AGG DUI
	MV THEFT
	ROBBERY

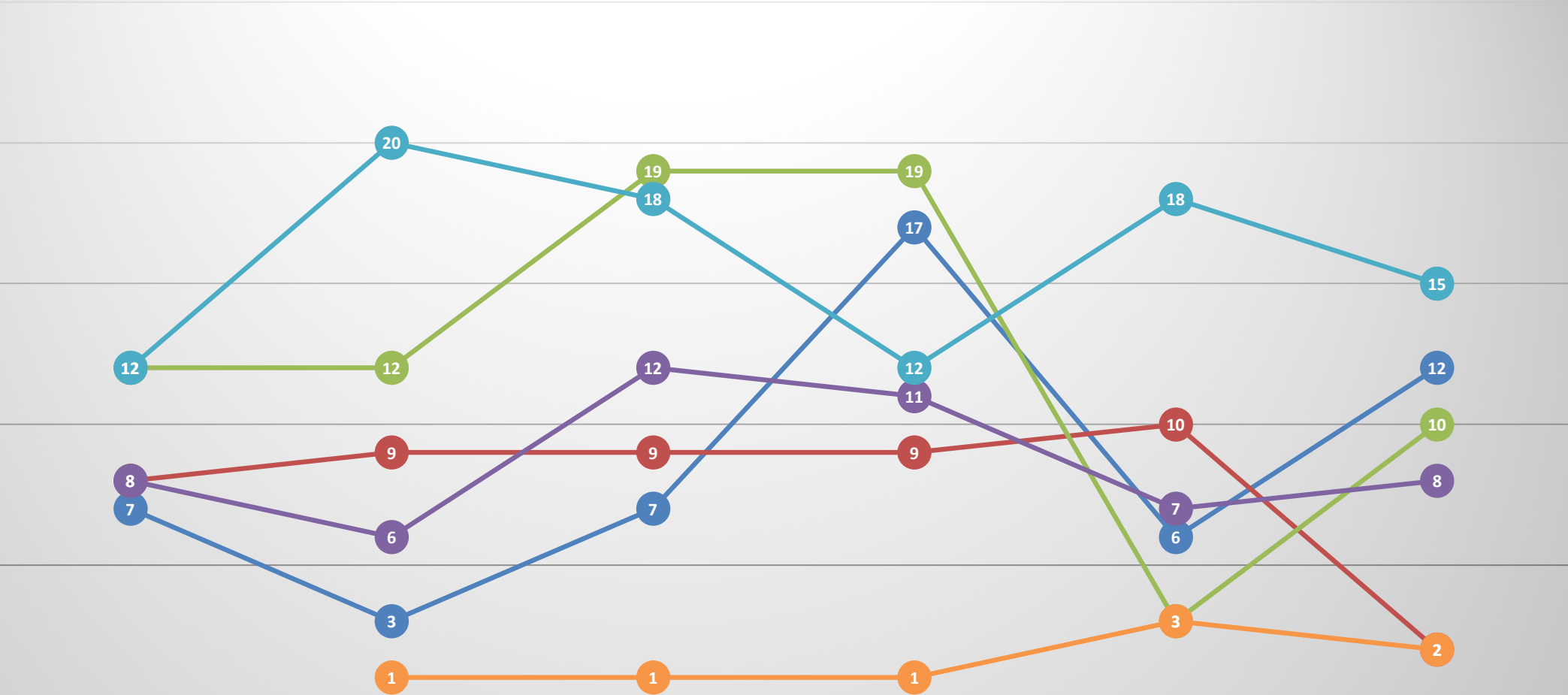
# North Park Offenses: Rolling 6-Month Totals



	October 2020	November 2020	December 2020	January 2021	February 2021	March 2021
ASSAULT	6	22	5	5	16	13
BURGLARY, RESIDENCE	3	4	4	3	2	5
DRUGS	4	6	15	11	10	22
DUI/AGG DUI	4	5	2	2	2	4
MV THEFT	16	10	6	4	14	7
ROBBERY	2	2	1	2	2	4



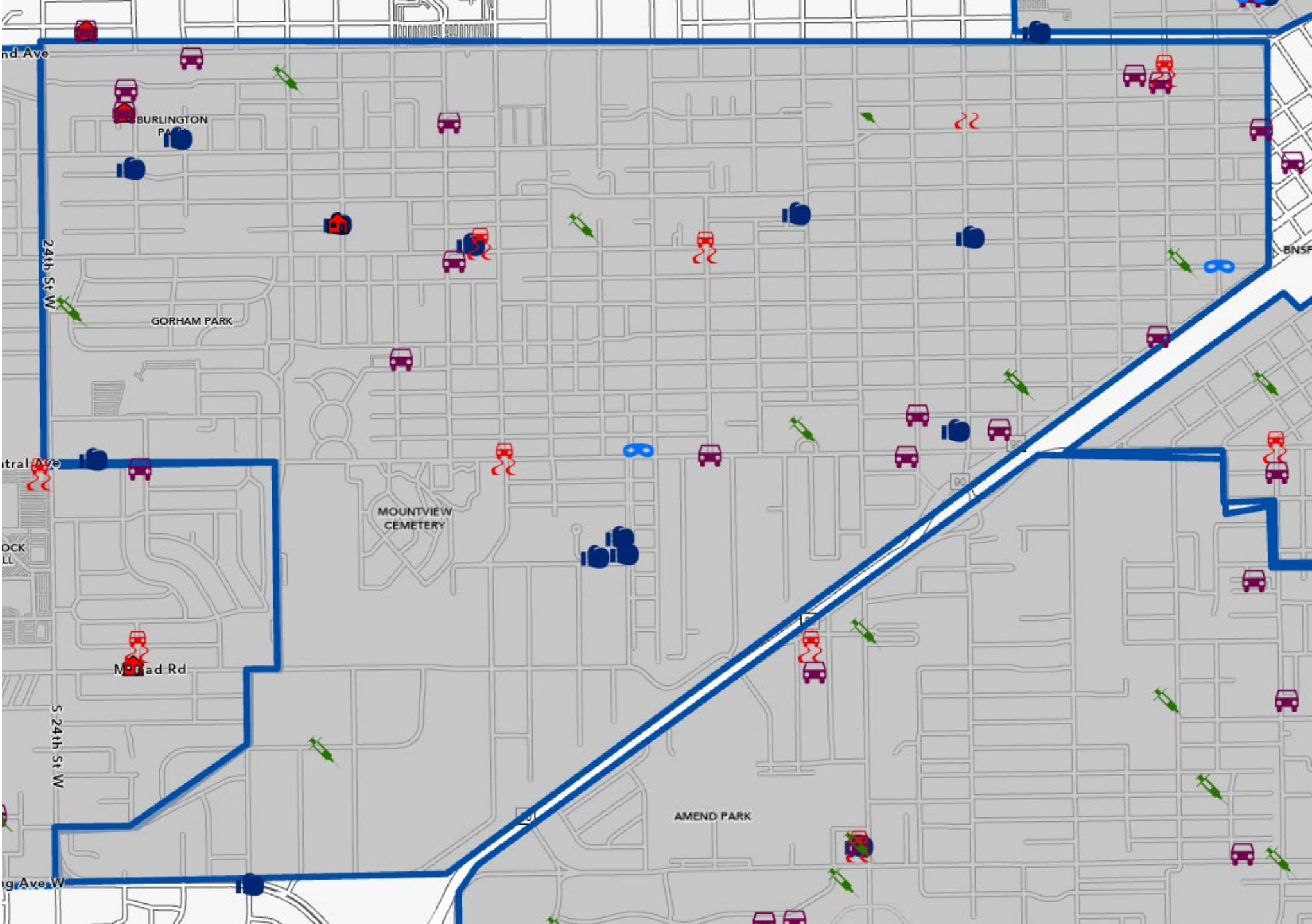
# Central Terry Offenses: Rolling 6-Month Totals



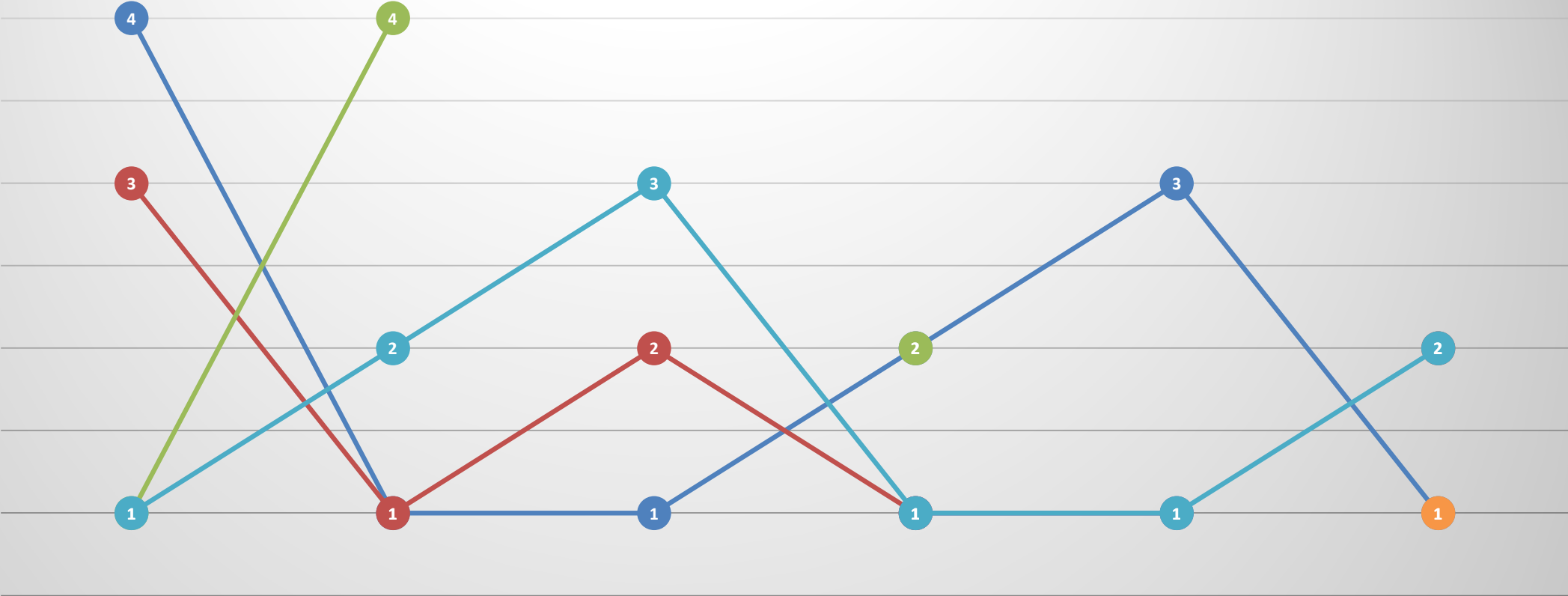
	October 2020	November 2020	December 2020	January 2021	February 2021	March 2021
ASSAULT	7	3	7	17	6	12
BURGLARY, RESIDENCE	8	9	9	9	10	2
DRUGS	12	12	19	19	3	10
DUI/AGG DUI	8	6	12	11	7	8
MV THEFT	12	20	18	12	18	15
ROBBERY	1	1	1	1	3	2



Offenses  
March  
2021:  
Central  
Terry Task  
Force



# Pioneer Park Offenses: Rolling 6-Month Totals

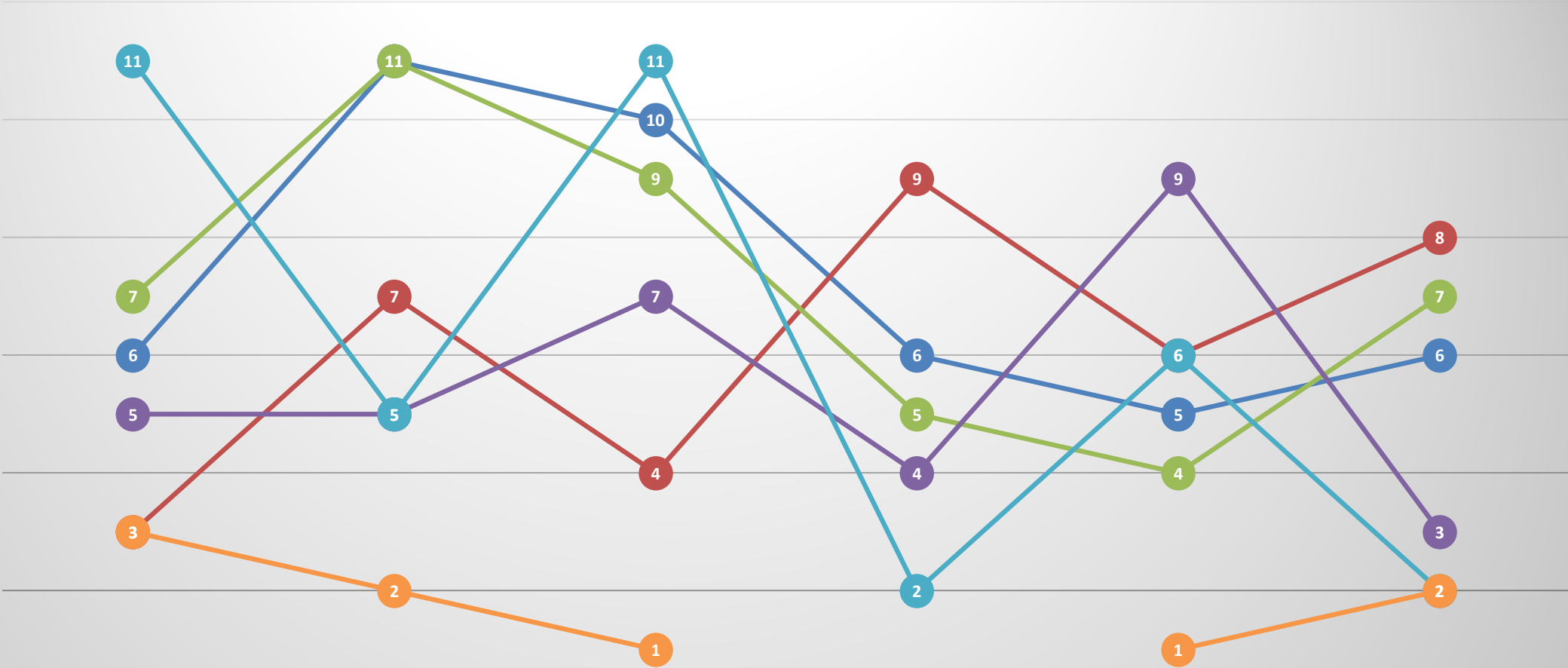


	October 2020	November 2020	December 2020	January 2021	February 2021	March 2021
ASSAULT	4	1	1	2	3	1
BURGLARY, RESIDENCE	3	1	2	1		2
DRUGS	1	4		2		
DUI/AGG DUI				1	1	
MV THEFT	1	2	3	1	1	2
ROBBERY						1

This map displays a section of Billings, Montana, with a prominent blue boundary line. The area includes Pioneer Park and Billings Hospital. Streets shown include Grandview Blvd, McDonnell Blvd, Colton Blvd, Beverly Hill Blvd, N 30th St, N 31st St, N 22nd St, N 26th St, N 28th St, N 29th St, N 30th St, N 31st St, N 32nd St, N 33rd St, N 34th St, N 35th St, N 36th St, N 37th St, N 38th St, N 39th St, N 40th St, N 41st St, N 42nd St, N 43rd St, N 44th St, N 45th St, N 46th St, N 47th St, N 48th St, N 49th St, N 50th St, N 51st St, N 52nd St, N 53rd St, N 54th St, N 55th St, N 56th St, N 57th St, N 58th St, N 59th St, N 60th St, N 61st St, N 62nd St, N 63rd St, N 64th St, N 65th St, N 66th St, N 67th St, N 68th St, N 69th St, N 70th St, N 71st St, N 72nd St, N 73rd St, N 74th St, N 75th St, N 76th St, N 77th St, N 78th St, N 79th St, N 80th St, N 81st St, N 82nd St, N 83rd St, N 84th St, N 85th St, N 86th St, N 87th St, N 88th St, N 89th St, N 90th St, N 91st St, N 92nd St, N 93rd St, N 94th St, N 95th St, N 96th St, N 97th St, N 98th St, N 99th St, N 100th St. Other labels include Poly-Dr, Spruce St, Ash St, Locust St, 11th Ave N, 10th Ave N, Parkhill Dr, 3rd St W, and Grand Ave. Icons for a car, a house, and a person are also present.



# Heights Offenses: Rolling 6-Month Totals



	October 2020	November 2020	December 2020	January 2021	February 2021	March 2021
ASSAULT	6	11	10	6	5	6
BURGLARY, RESIDENCE	3	7	4	9	6	8
DRUGS	7	11	9	5	4	7
DUI/AGG DUI	5	5	7	4	9	3
MV THEFT	11	5	11	2	6	2
ROBBERY	3	2	1		1	2

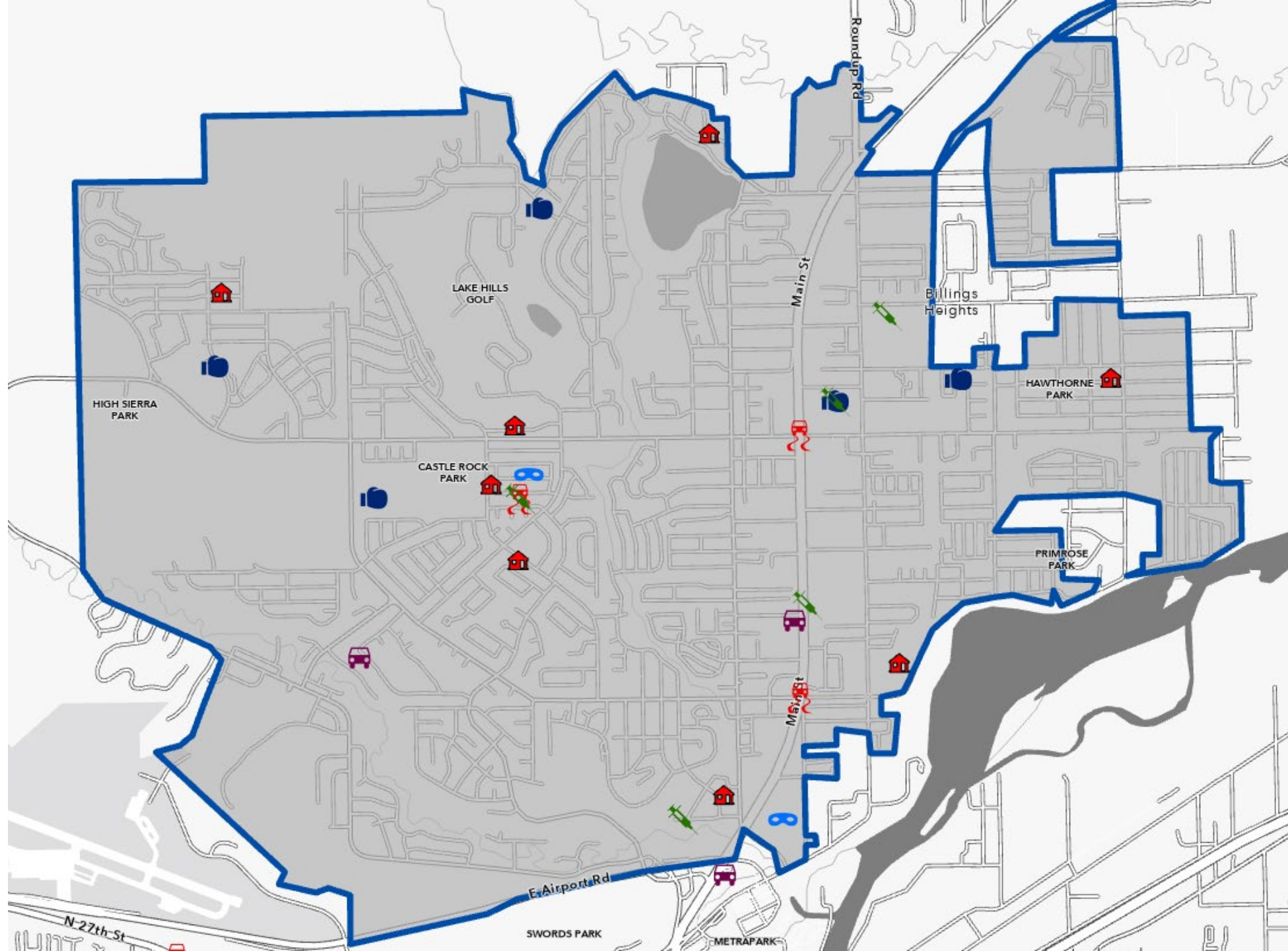
# Offenses

## March

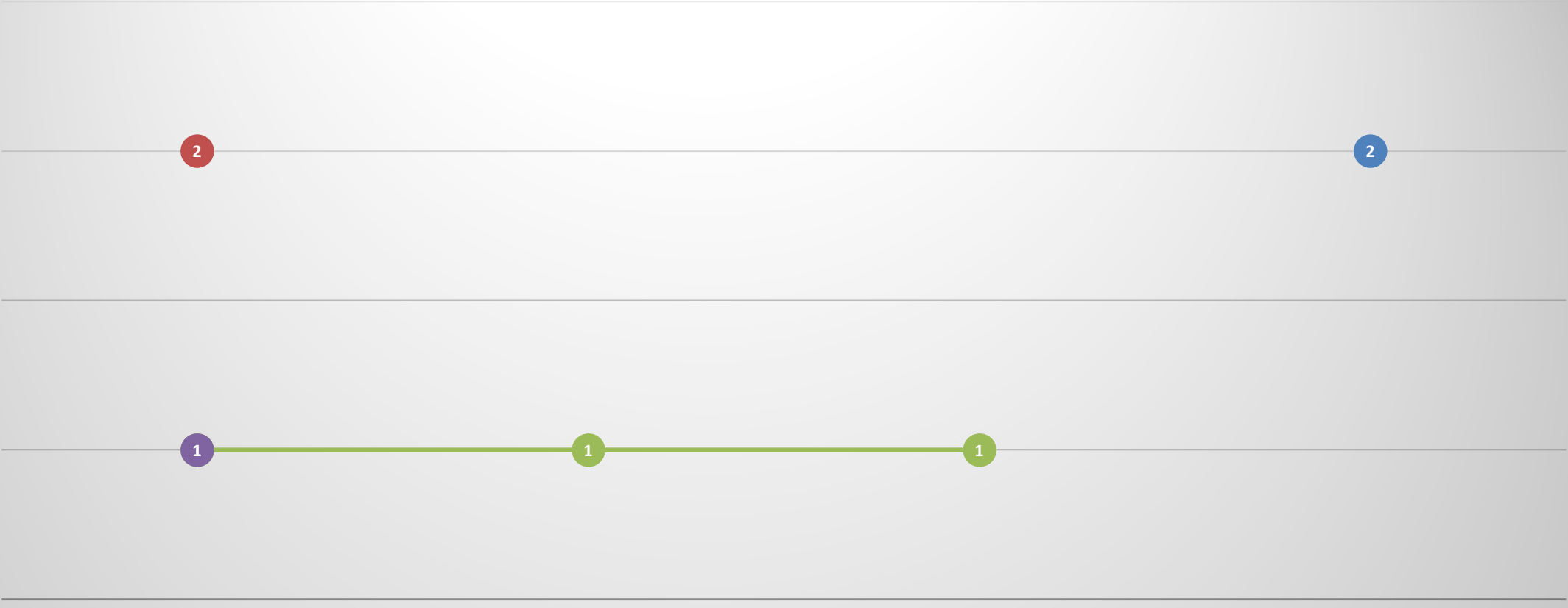
## 2021:

## Heights

## Task Force



# Rimrock Offenses: Rolling 6-Month Totals



	October 2020	January 2021	February 2021	March 2021
ASSAULT				2
DRUGS	2			
DUI/AGG DUI	1	1	1	
MV THEFT	1			

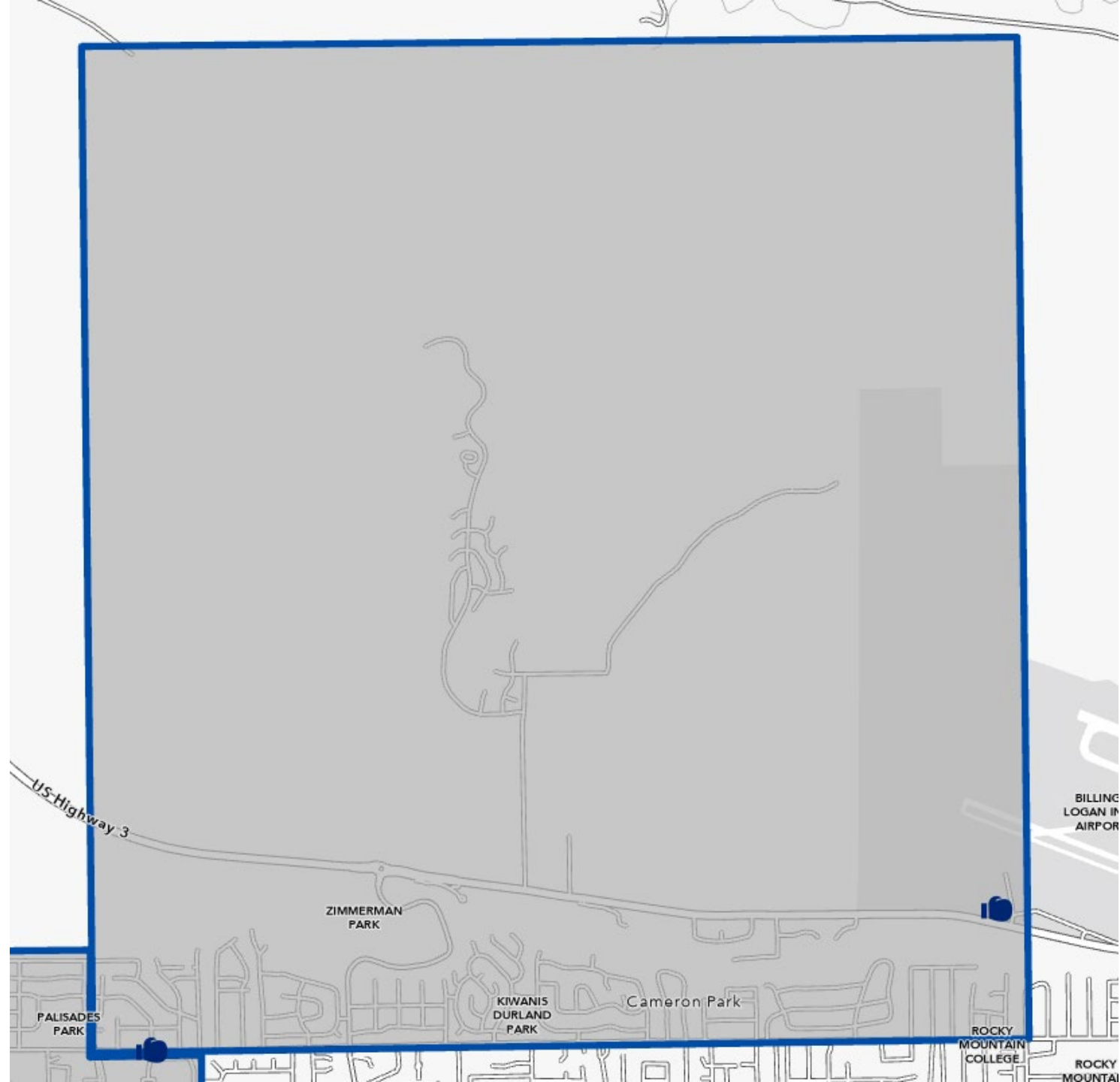
# Offenses

## March

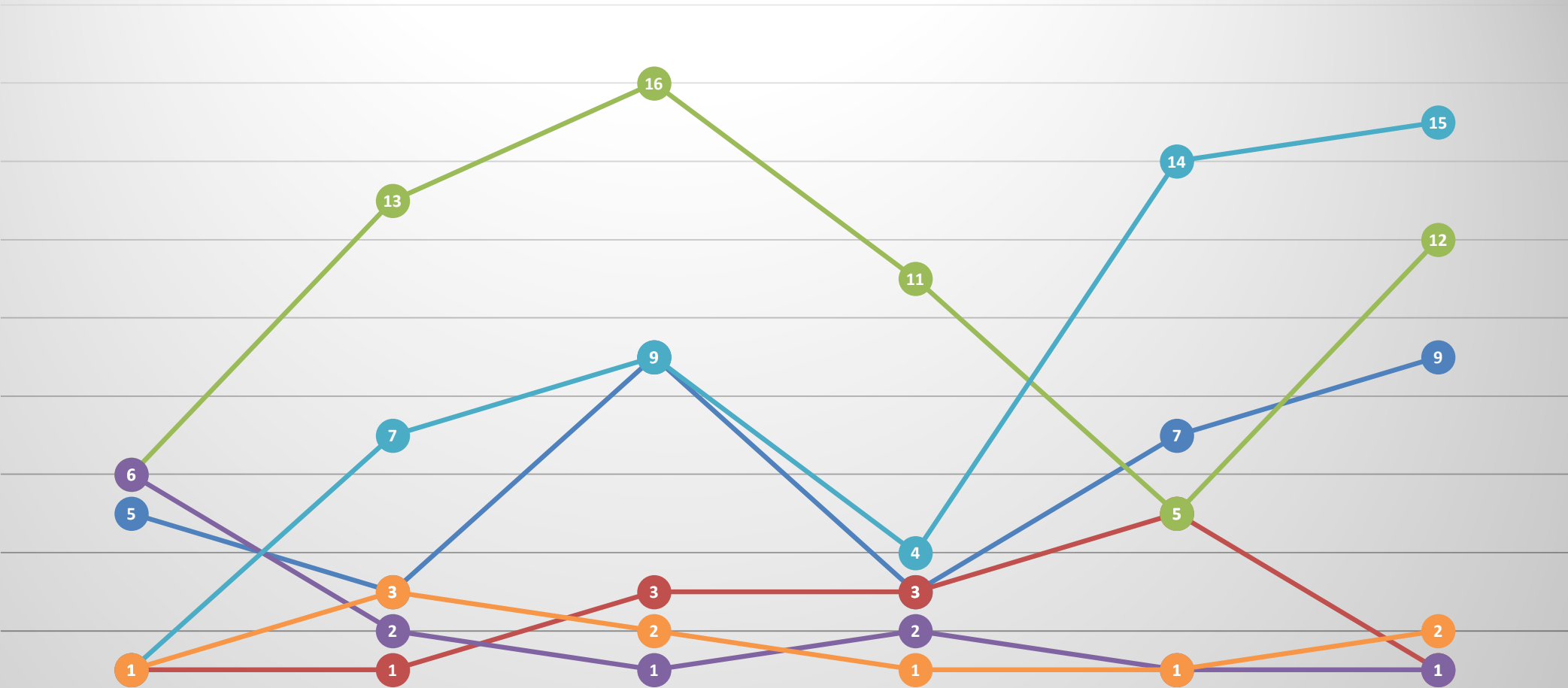
### 2021:

#### Rimrock

#### Task Force



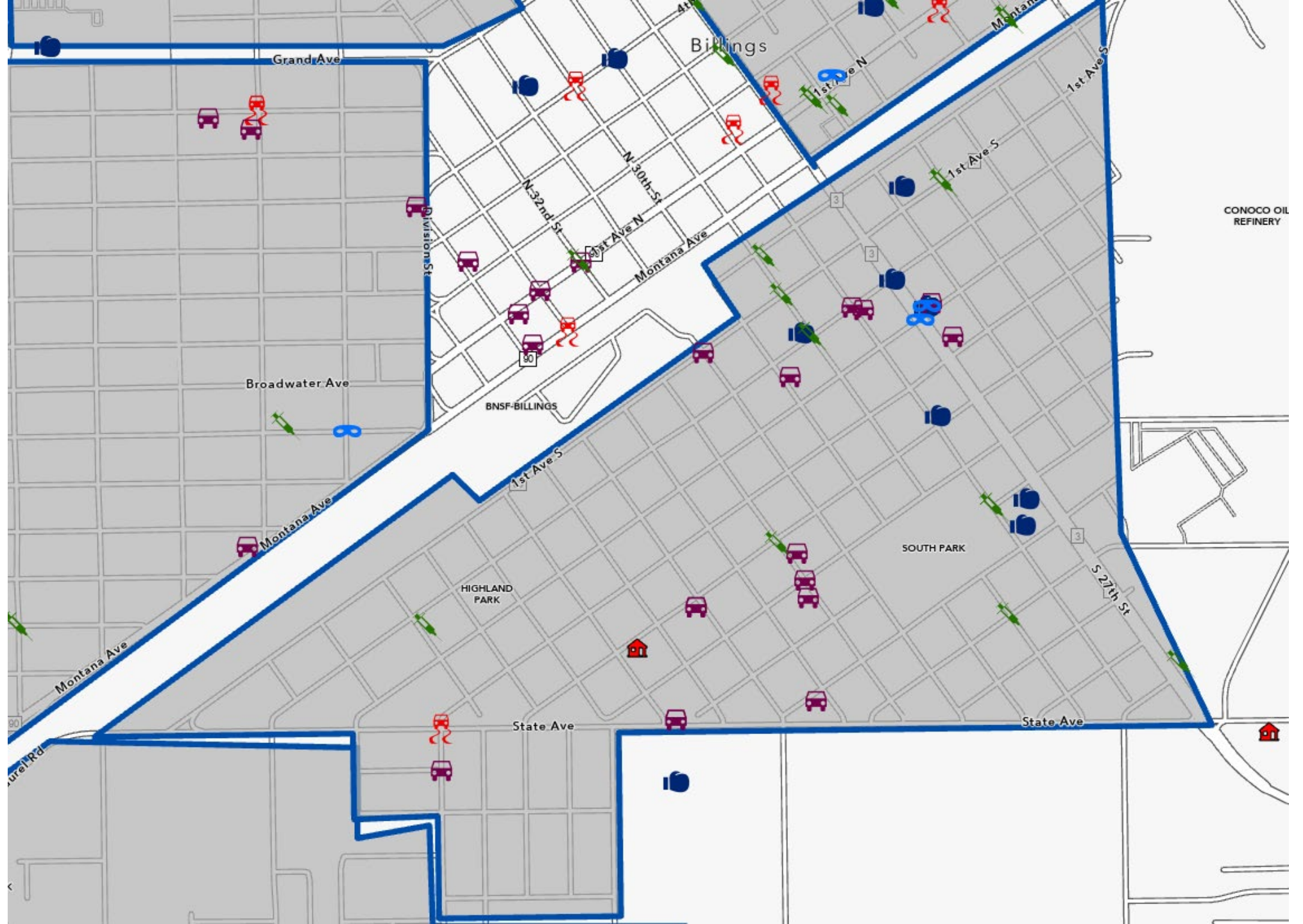
# South Side Offenses: Rolling 6-Month Totals



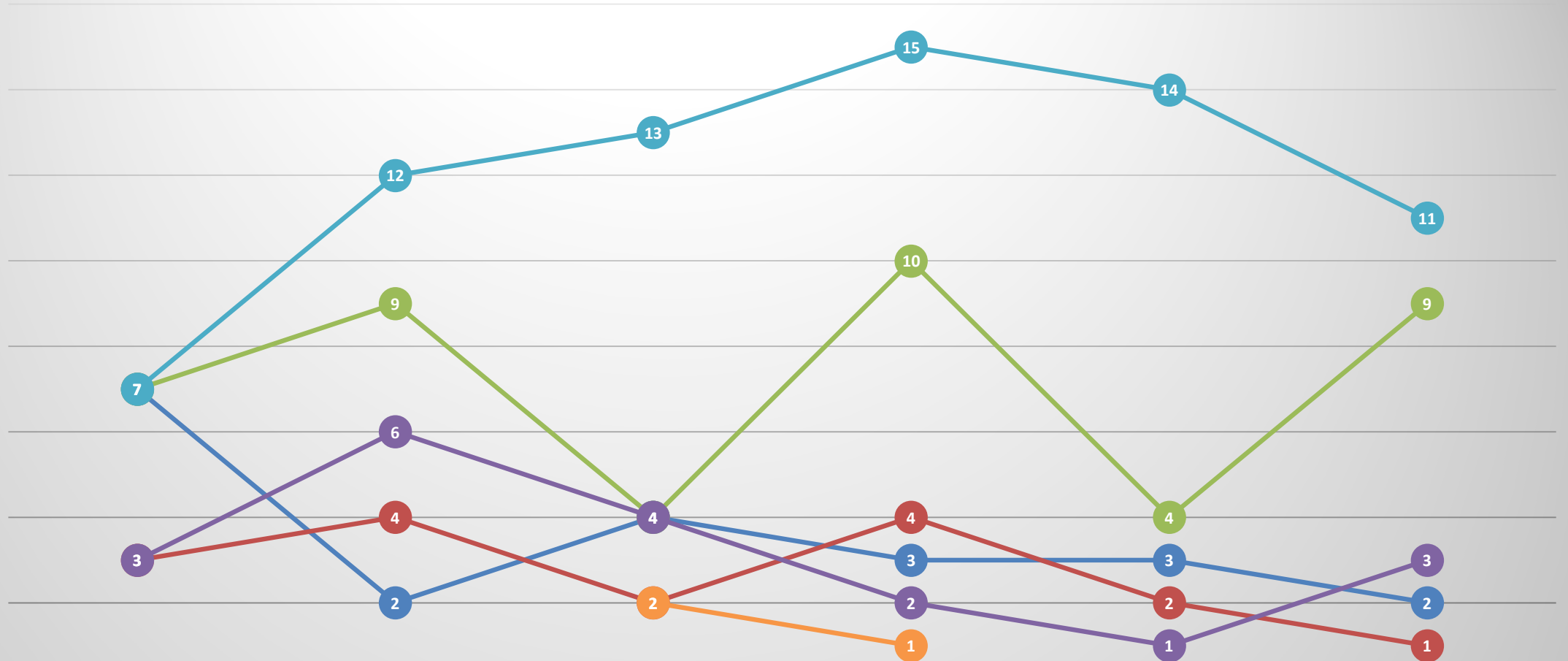
	October 2020	November 2020	December 2020	January 2021	February 2021	March 2021
ASSAULT	5	3	9	3	7	9
BURGLARY, RESIDENCE	1	1	3	3	5	1
DRUGS	6	13	16	11	5	12
DUI/AGG DUI	6	2	1	2	1	1
MV THEFT	1	7	9	4	14	15
ROBBERY	1	3	2	1	1	2



# Offenses March 2021: Southside Task Force

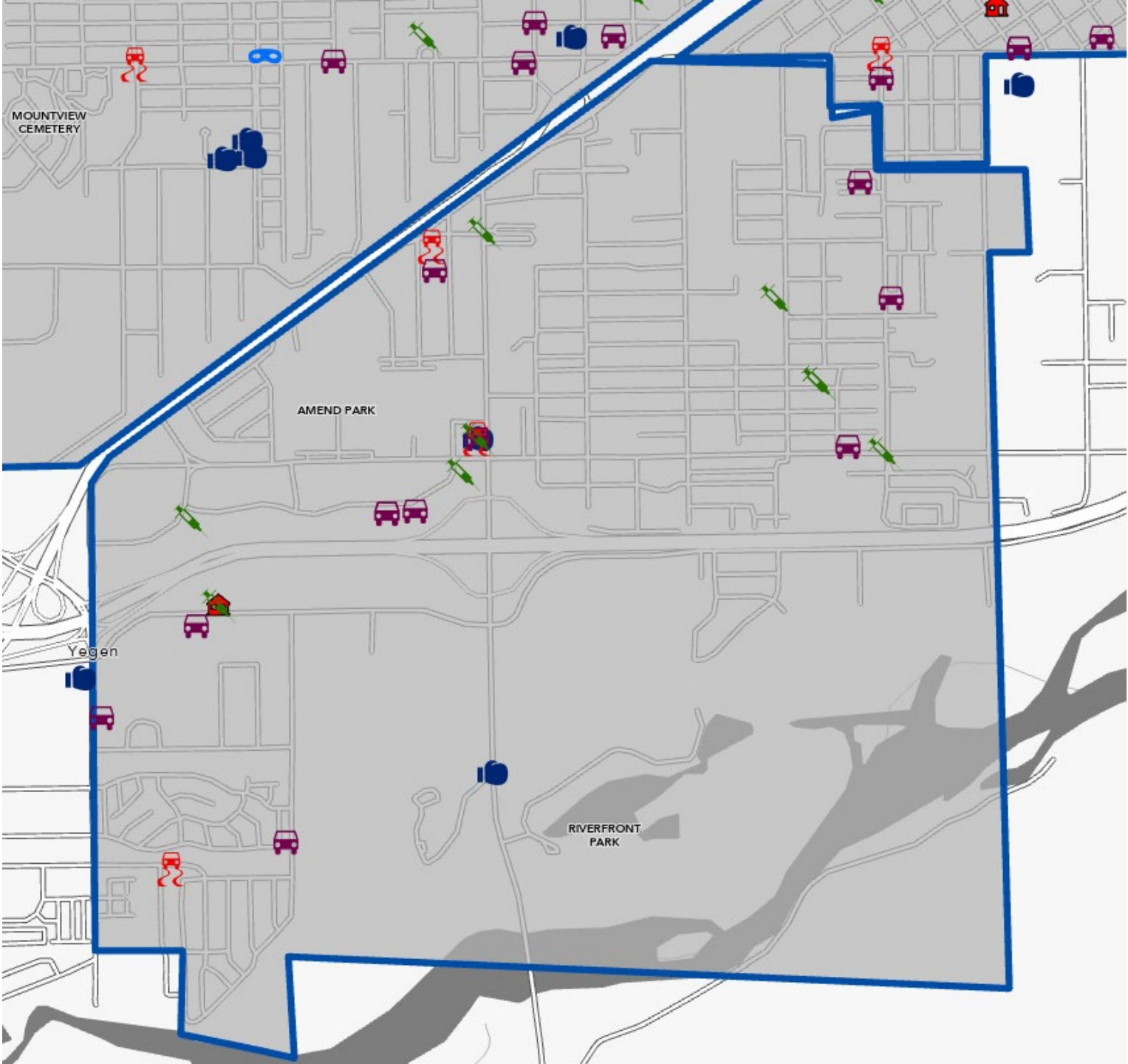


# Southwest Corridor Offenses: Rolling 6-Month Totals



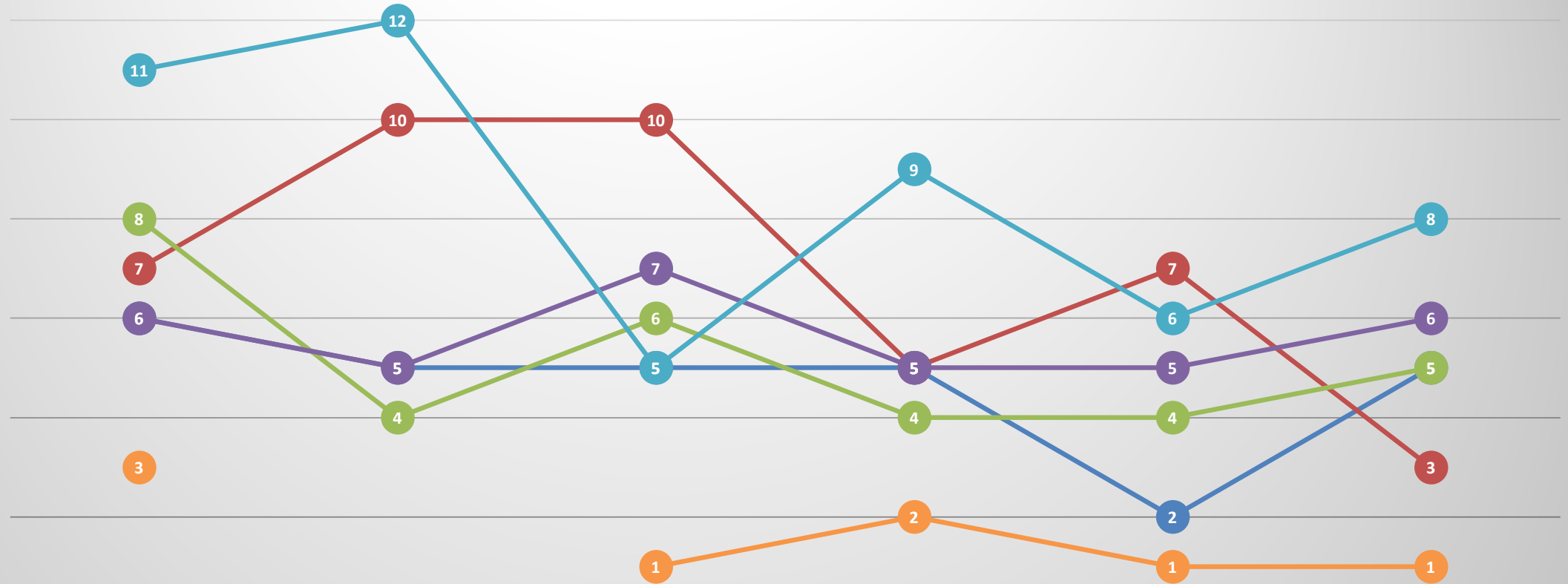
	October 2020	November 2020	December 2020	January 2021	February 2021	March 2021
ASSAULT	7	2	4	3	3	2
BURGLARY, RESIDENCE	3	4	2	4	2	1
DRUGS	7	9	4	10	4	9
DUI/AGG DUI	3	6	4	2	1	3
MV THEFT	7	12	13	15	14	11
ROBBERY			2	1		

**Offenses**  
**March 2021:**  
**Southwest**  
**Corridor Task**  
**Force**





# West End Offenses: Rolling 6-Month Totals



	October 2020	November 2020	December 2020	January 2021	February 2021	March 2021
ASSAULT	6	5	5	5	2	5
BURGLARY, RESIDENCE	7	10	10	5	7	3
DRUGS	8	4	6	4	4	5
DUI/AGG DUI	6	5	7	5	5	6
MV THEFT	11	12	5	9	6	8
ROBBERY	3		1	2	1	1

# Offenses

## March

### 2021:

#### West End Task Force

