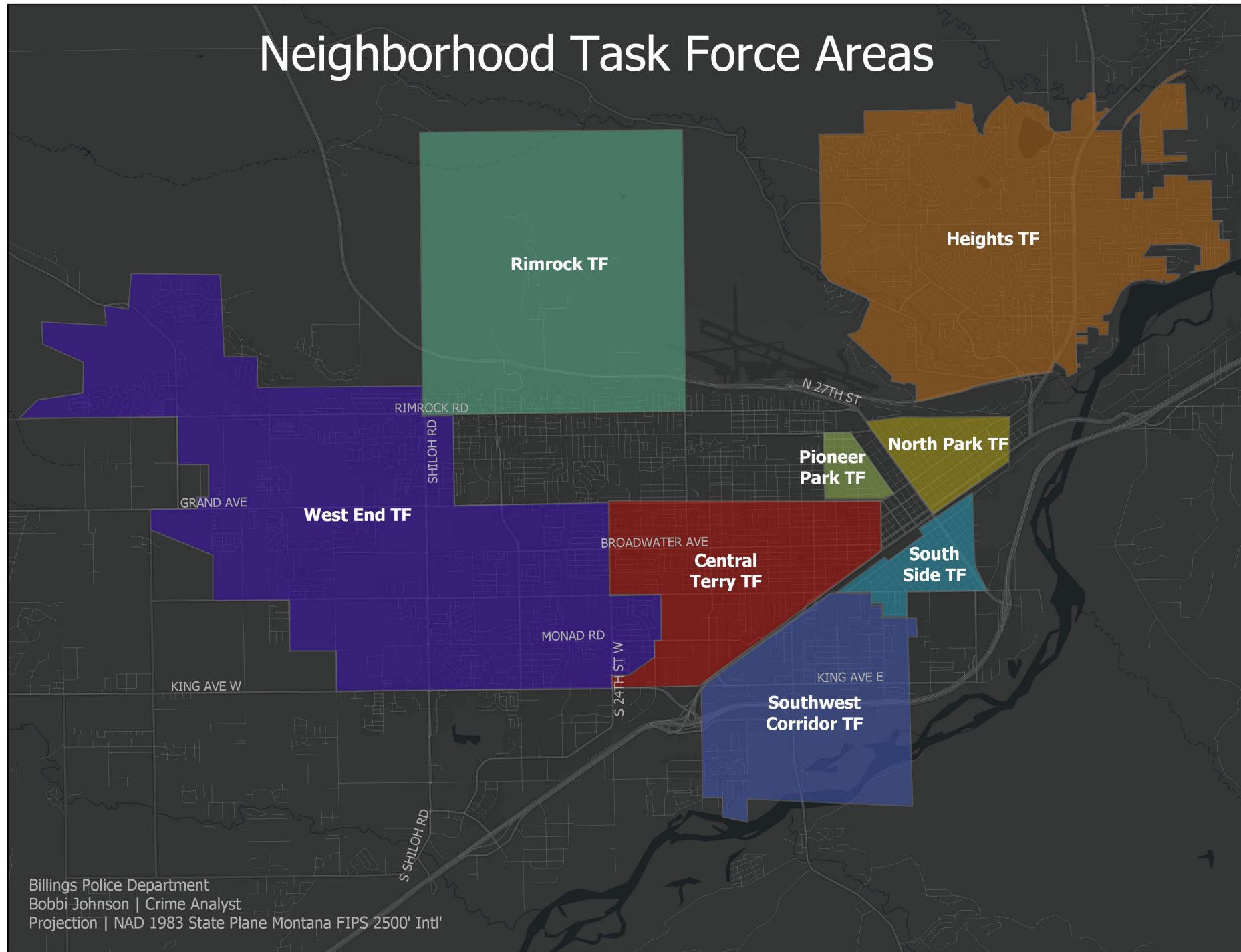


Billings Police Department Task Force Areas Report: July 2020

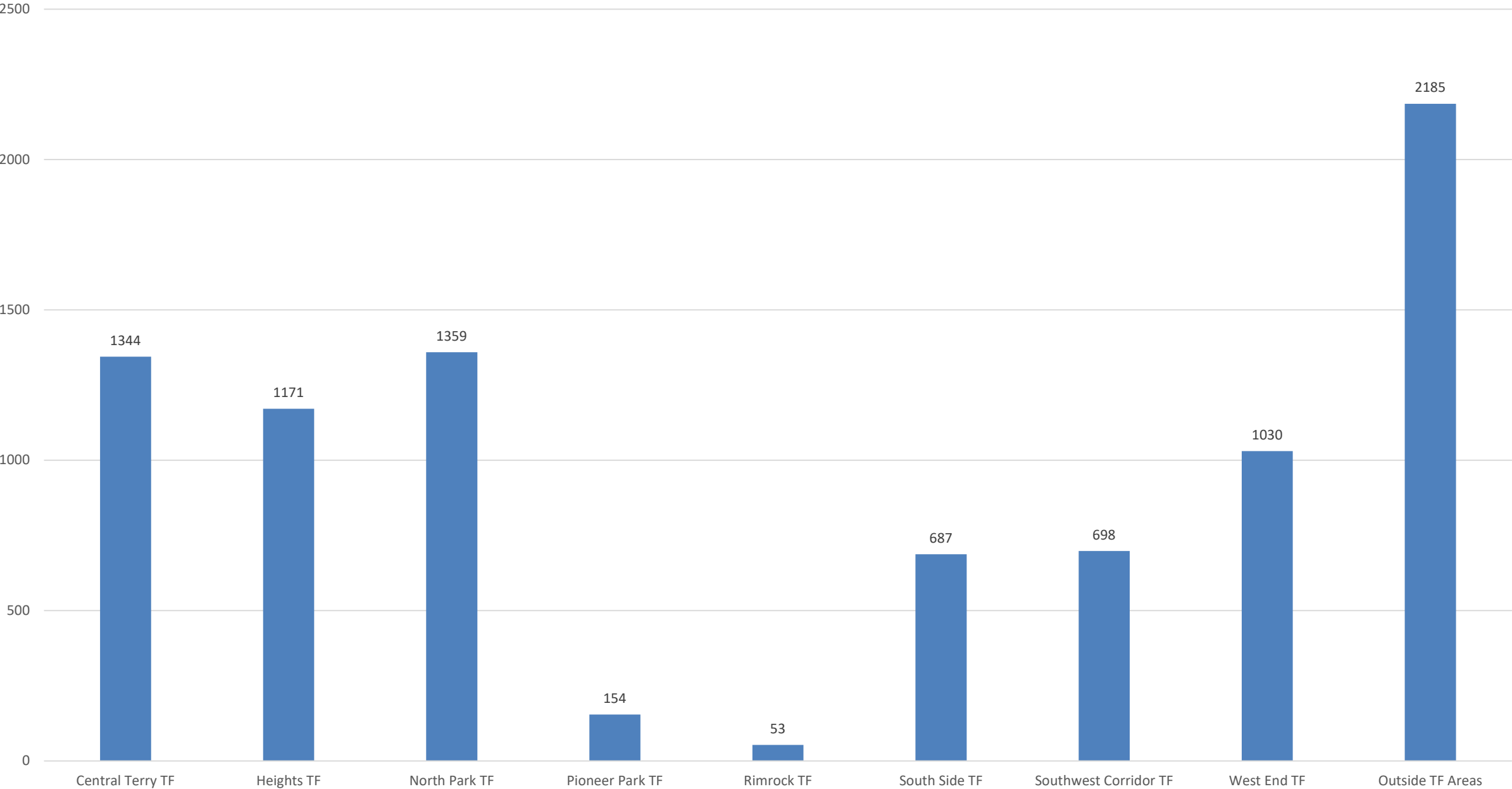
Bobbi Johnson, Crime Analyst

Neighborhood Task Force Areas

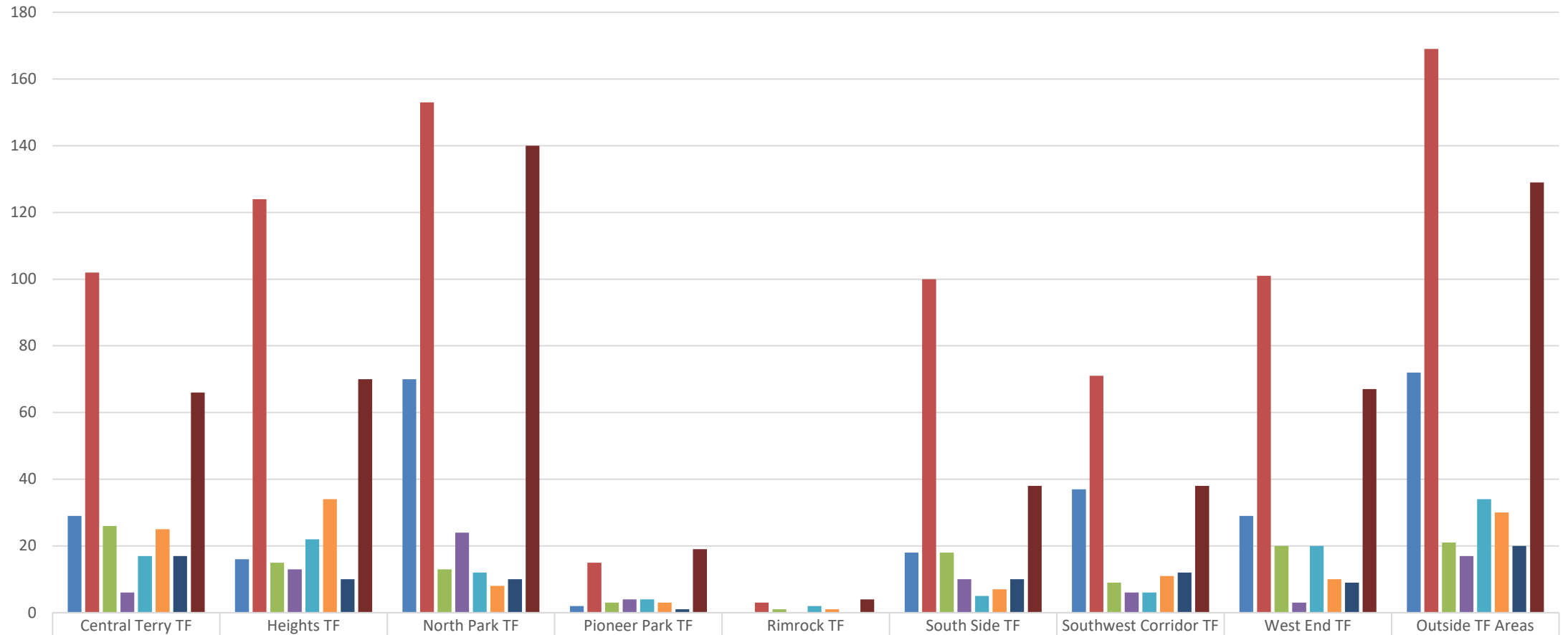


Total CFS May 2020: 8,748 (31 Days)
Total CFS June 2020: 8,681 (30 Days)

Calls for Service: June 2020

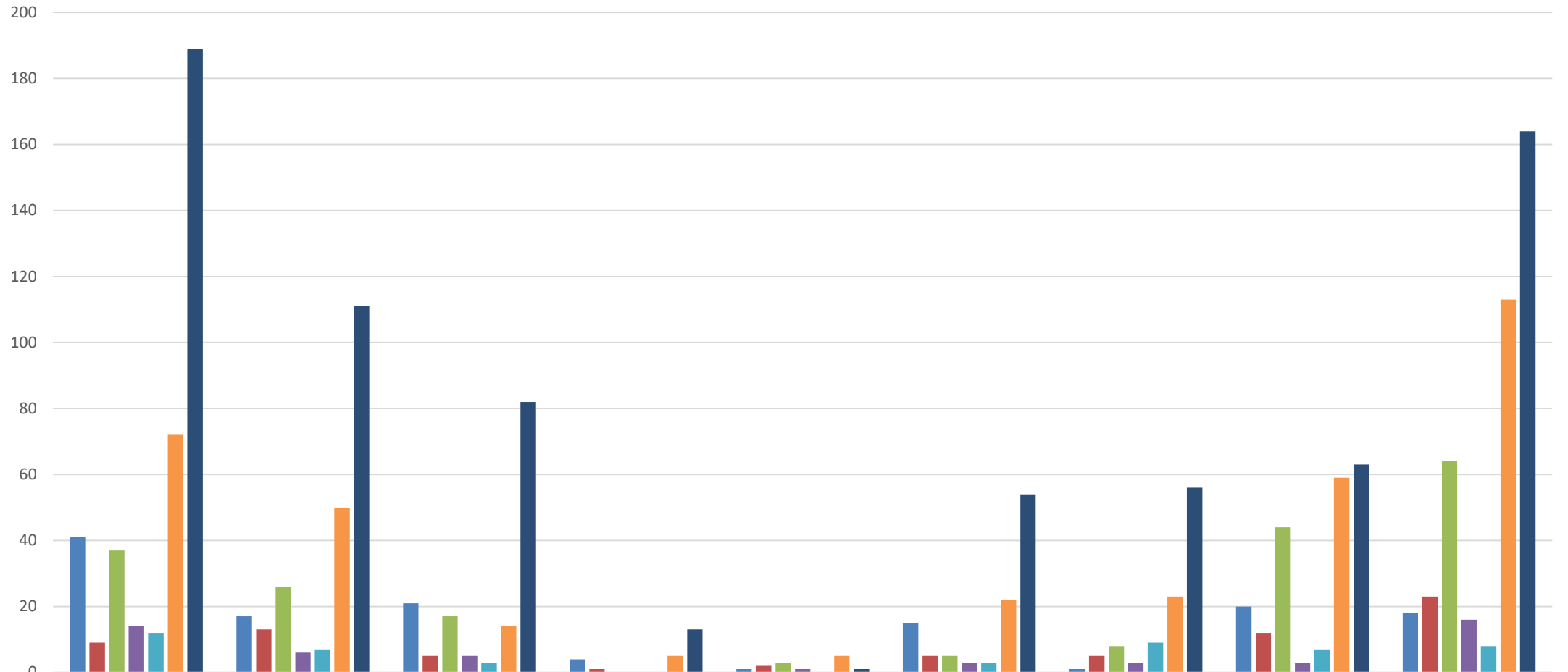


Calls for Service: June 2020 (Select Categories)



	Central Terry TF	Heights TF	North Park TF	Pioneer Park TF	Rimrock TF	South Side TF	Southwest Corridor TF	West End TF	Outside TF Areas
Area Check	29	16	70	2		18	37	29	72
Disturbance	102	124	153	15	3	100	71	101	169
Noise Complaint	26	15	13	3	1	18	9	20	21
Sick/Injured Person	6	13	24	4		10	6	3	17
Suicide Attempts/Threats	17	22	12	4	2	5	6	20	34
Threats/Harassment	25	34	8	3	1	7	11	10	30
Vandalism	17	10	10	1		10	12	9	20
Welfare Check	66	70	140	19	4	38	38	67	129

Calls for Service: June 2020 (Traffic-Related)

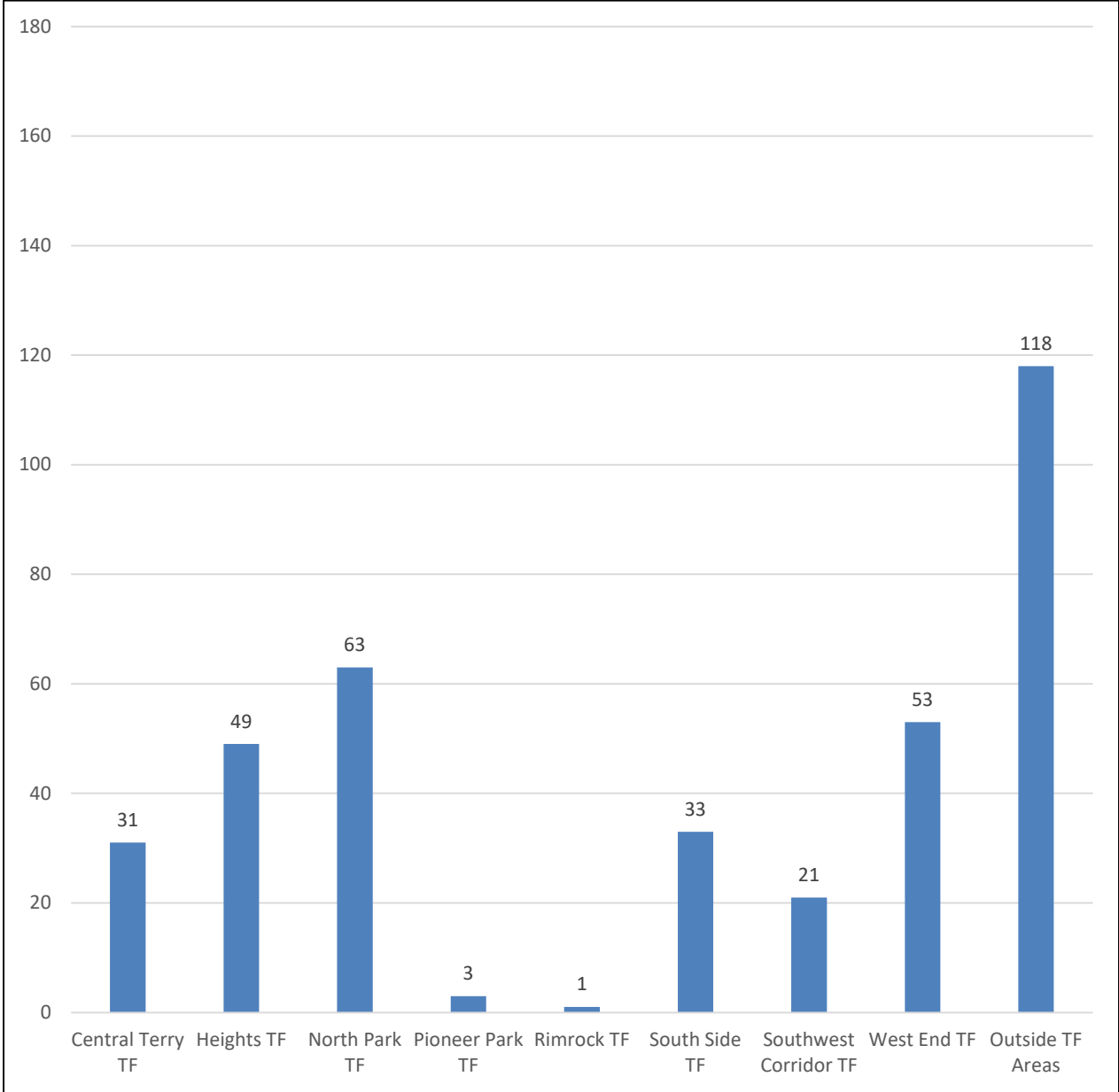
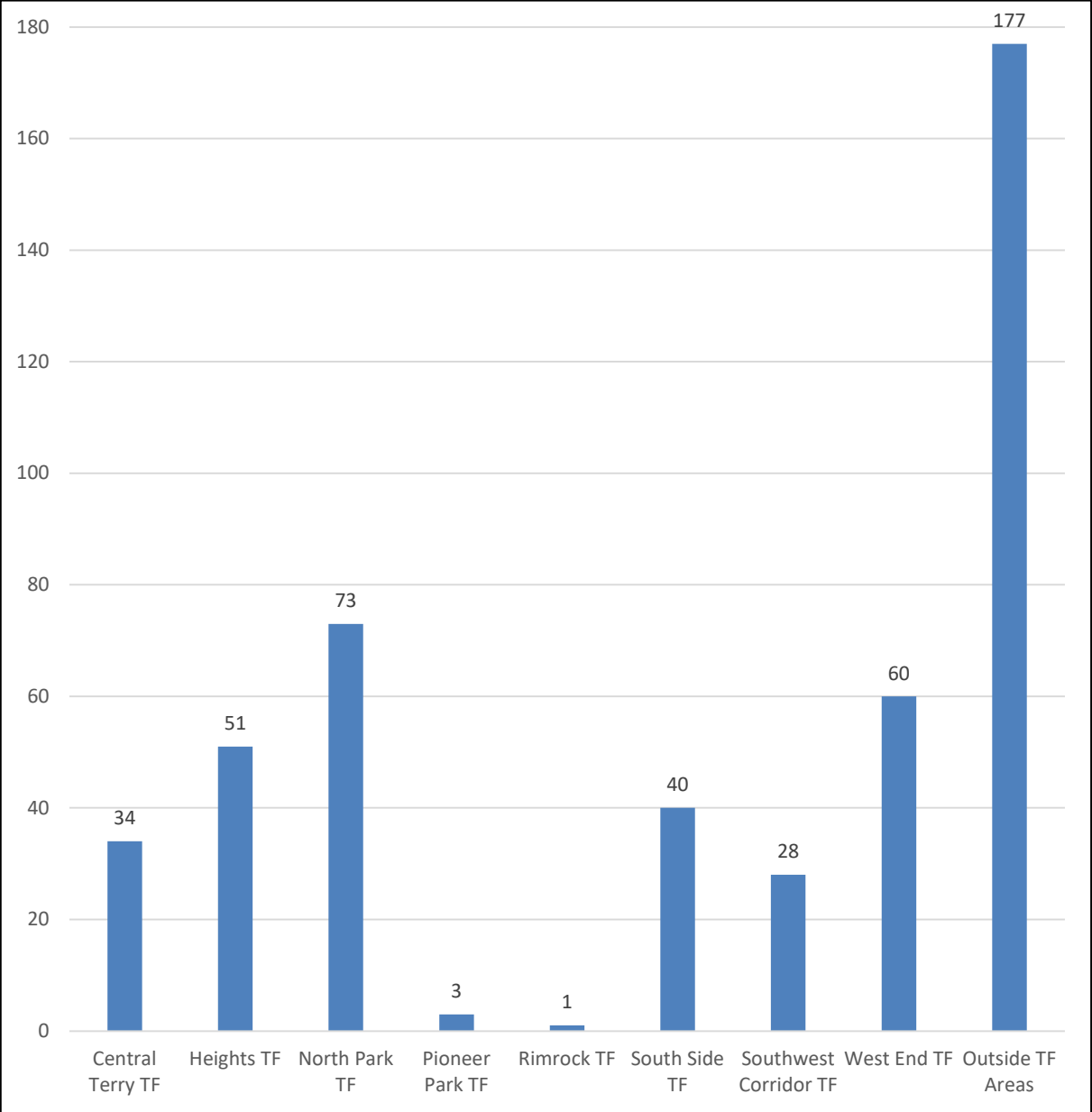


	Central Terry TF	Heights TF	North Park TF	Pioneer Park TF	Rimrock TF	South Side TF	Southwest Corridor TF	West End TF	Outside TF Areas
Abandoned Vehicle	41	17	21	4	1	15	1	20	18
Accident Hit and Run	9	13	5	1	2	5	5	12	23
Accident Property Damage	37	26	17		3	5	8	44	64
Accident w/Injuries	14	6	5		1	3	3	3	16
Parking Complaint	12	7	3			3	9	7	8
Traffic Complaint/Investigation	72	50	14	5	5	22	23	59	113
Traffic Stop	189	111	82	13	1	54	56	63	164

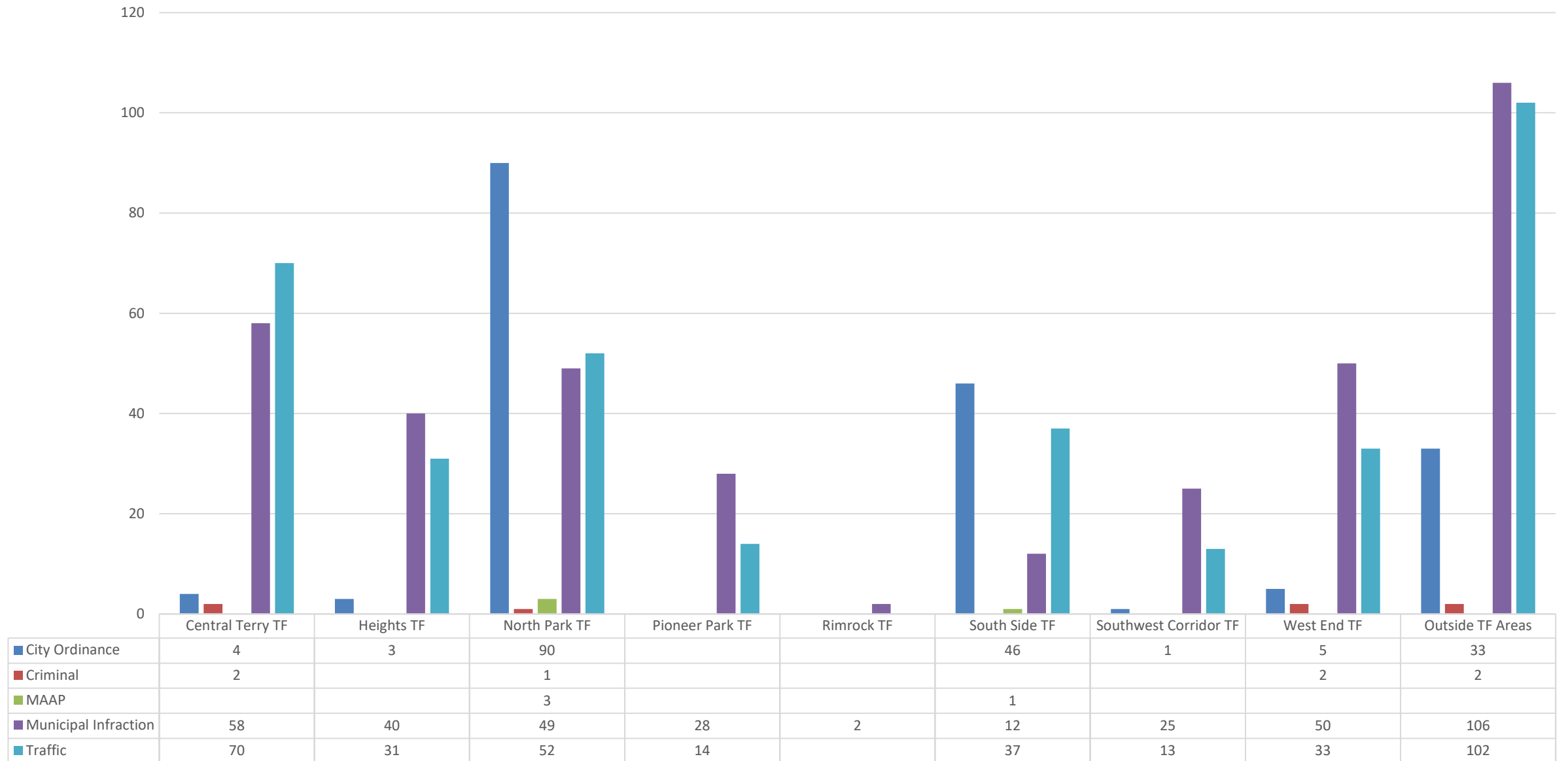
Arrest Charges
Total arrest charges: 467

Arrest Stats: June 2020

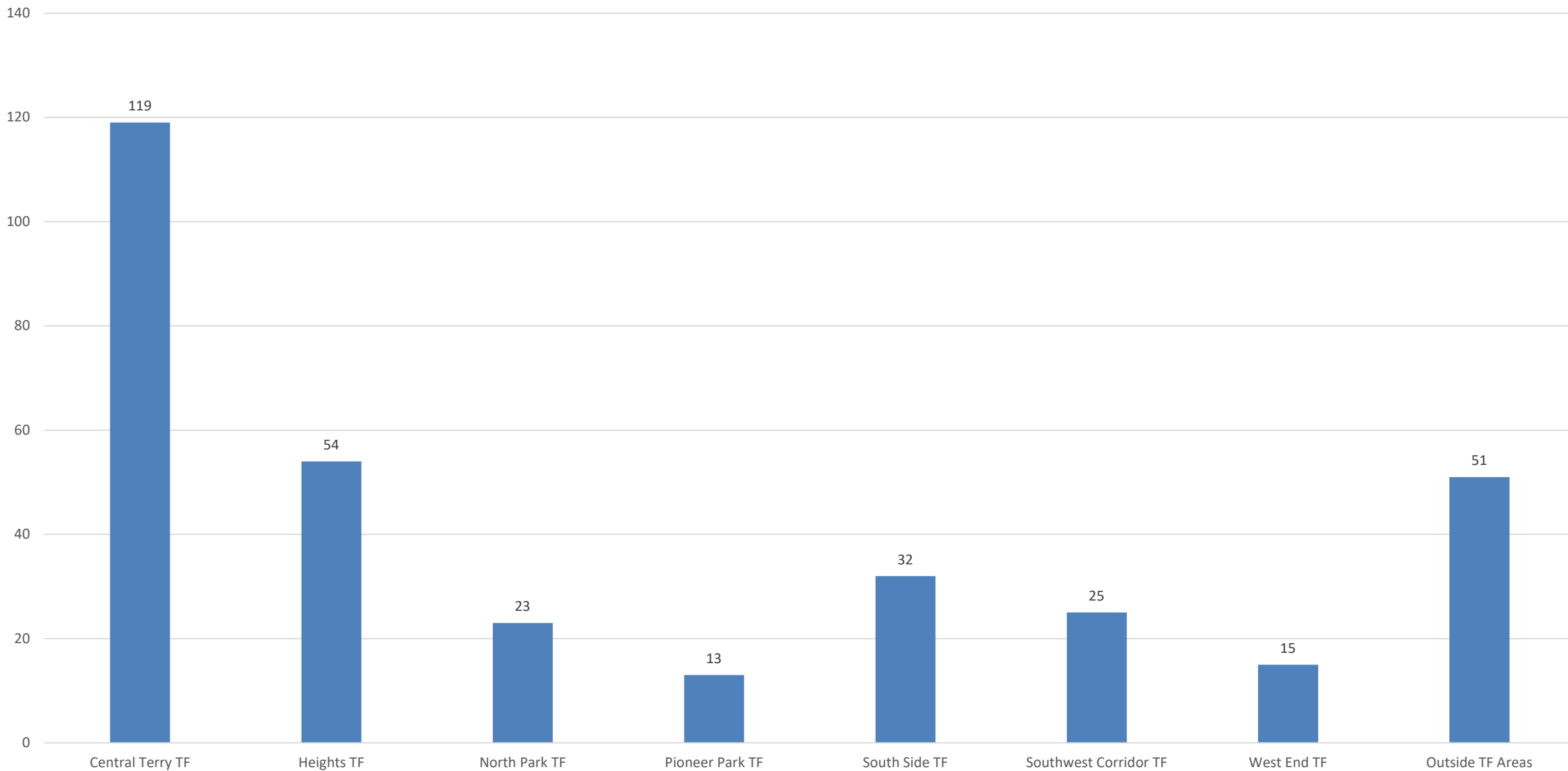
Unique arrests
Total unique arrests: 372



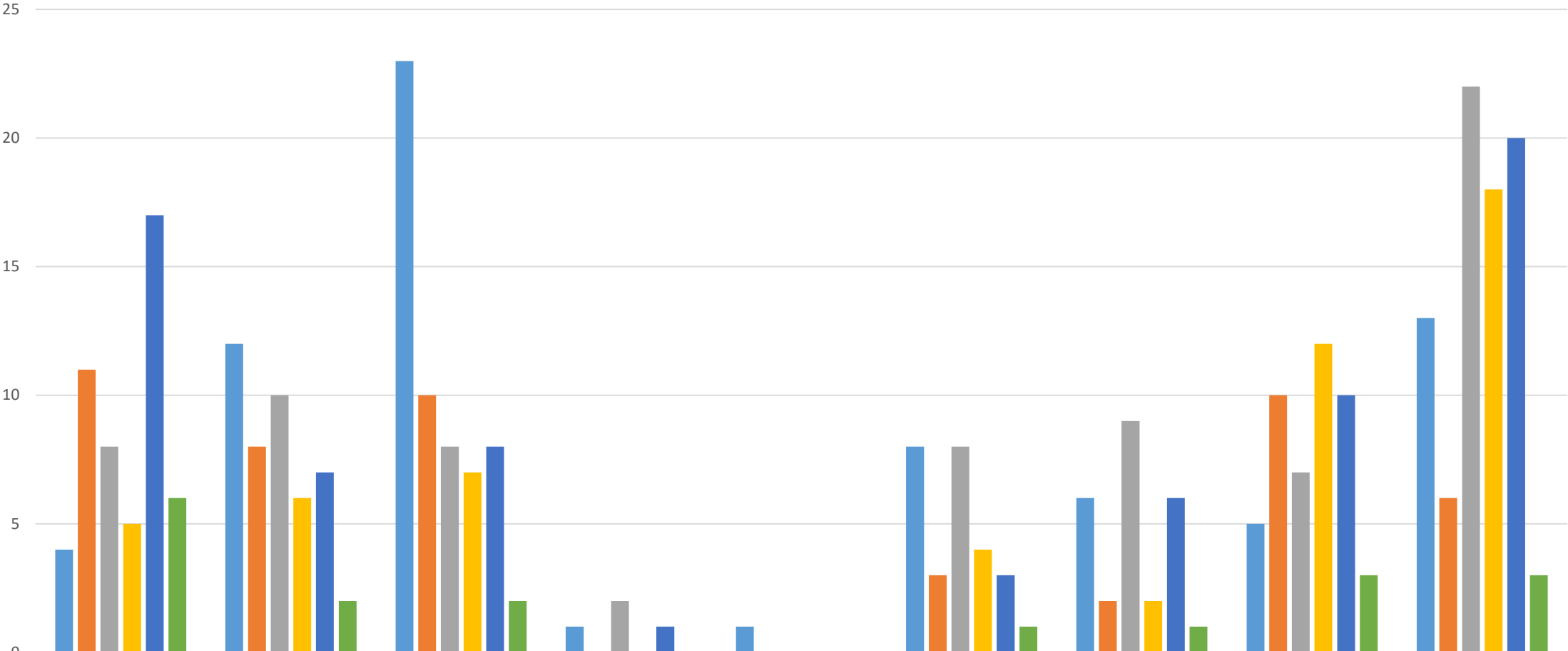
Tickets/Citations: June 2020



Warnings: June 2020



Offenses: June 2020



■ ASSAULT	Central Terry TF	Heights TF	North Park TF	Pioneer Park TF	Rimrock TF	South Side TF	Southwest Corridor TF	West End TF	Outside TF Areas
■ BURGLARY, RESIDENCE	4	12	23	1	1	8	6	5	13
■ DRUGS	11	8	10			3	2	10	6
■ DUI/AGG DUI	8	10	8	2		8	9	7	22
■ MV THEFT	5	6	7			4	2	12	18
■ ROBBERY	17	7	8	1		3	6	10	20
	6	2	2			1	1	3	3

Crime Rates (per 1,000)* Vs Crime Numbers

Crime Rates

On the next six pages, the crime rate (rate per 1,000 persons) for each major offense category (robbery, residential burglary, DUI/AGG DUI, MV theft, assault and drugs) was calculated for each task force area. This allows for better comparison of crime activity between task force areas of varying land areas.


How to Interpret the Charts

In the chart to the right, Pioneer Park had two assaults, several assaults less than Central Terry or the Heights. However, Pioneer Park has a smaller population size so the assault rate is higher than that of Central Terry or the Heights.




*Take the crime rates with a grain of salt. Population counts for each task force area were estimated using US Census 2017 American Community Survey 5-year population estimates for block groups. These are population estimates using sample data (versus the decennial census, which is an actual count). Also, the census block groups do not match the boundaries of the task force areas creating an even larger margin of error for the population estimates in each task force area.

Assault_Rate Assault



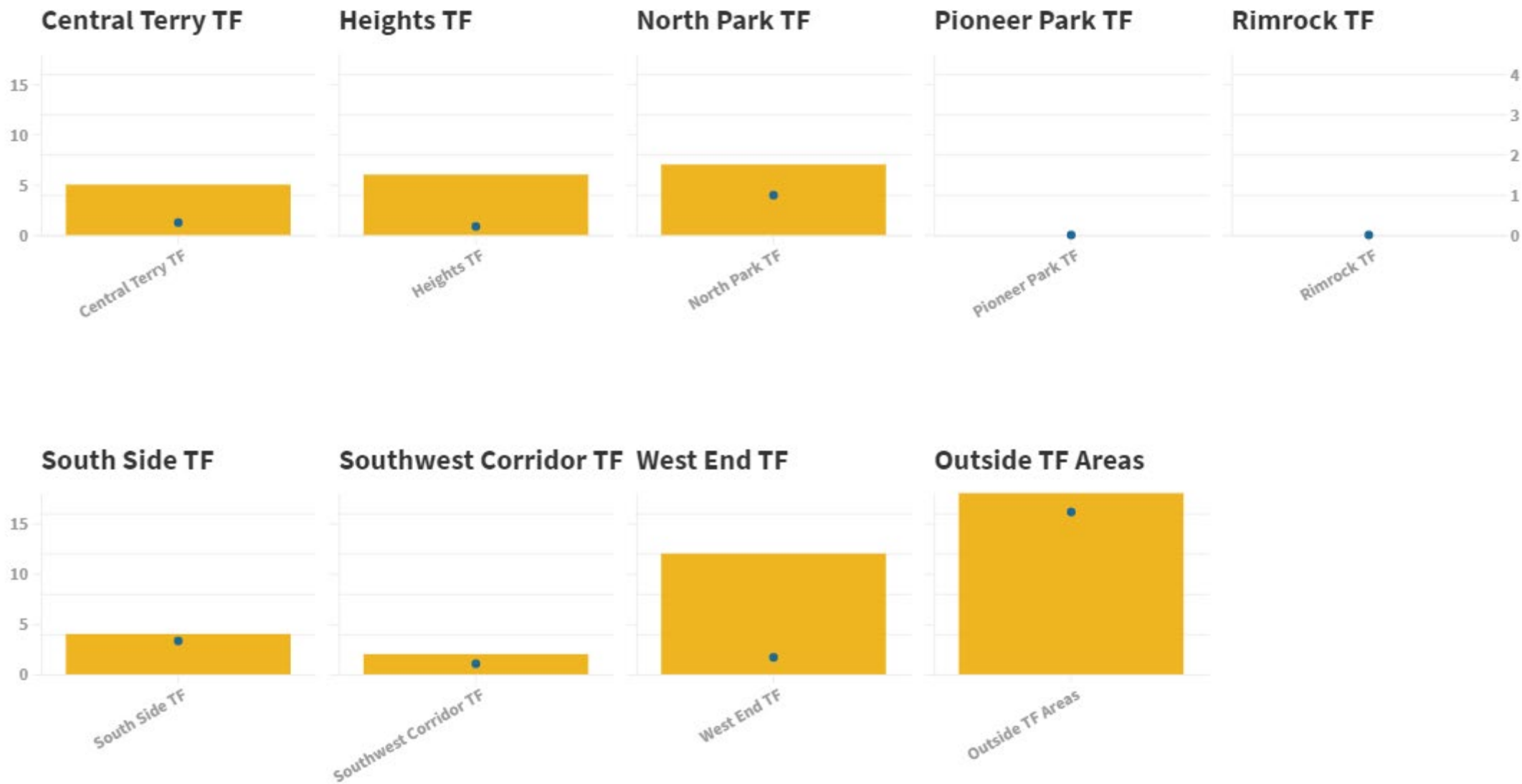
■ Burg_Res_Rate ■ Burglary_Residence



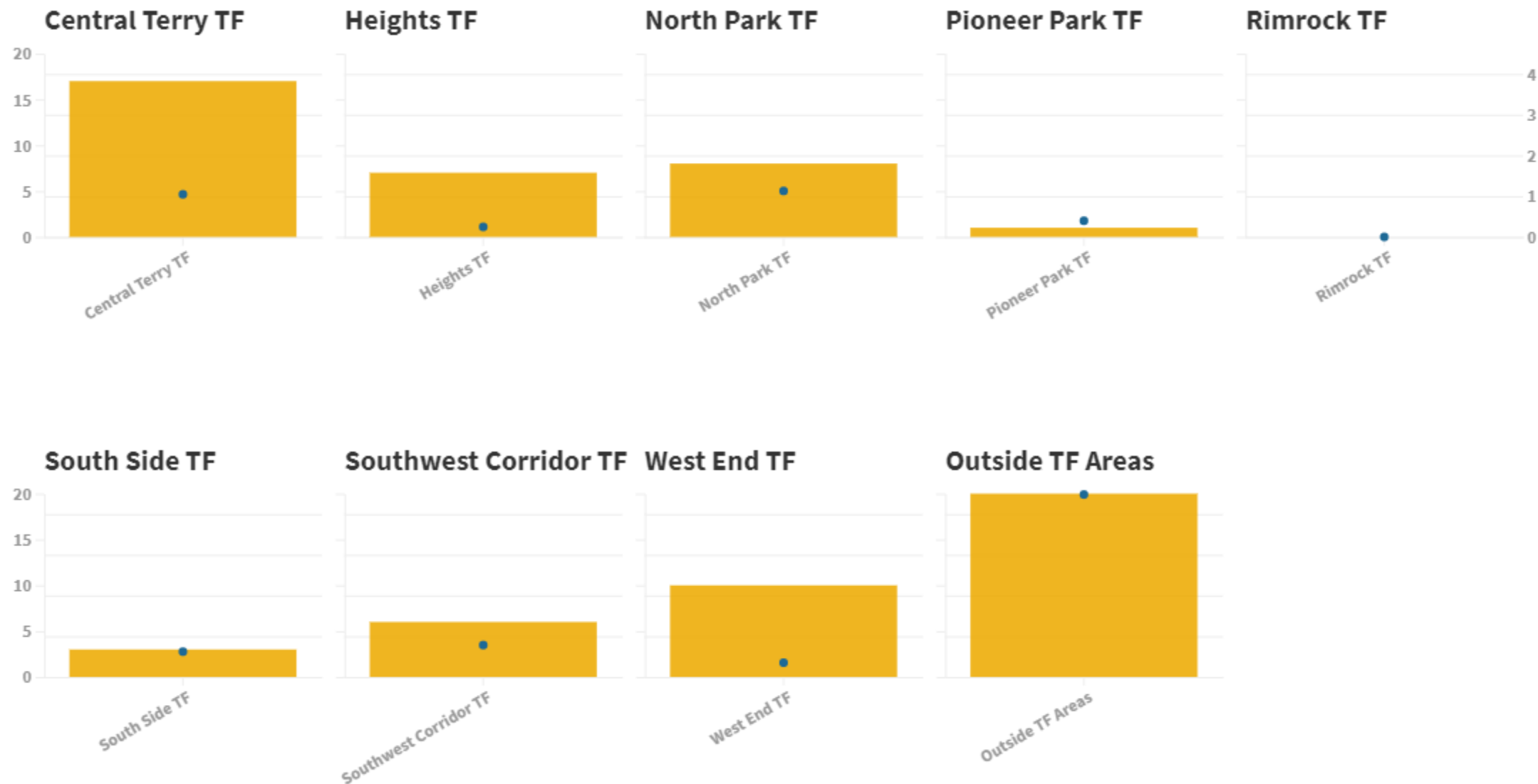
Drugs_Rate Drugs



■ DUI_Rate ■ DUI/AGG DUI



MV_Theft_Rate MV Theft











Robbery_Rate Robbery



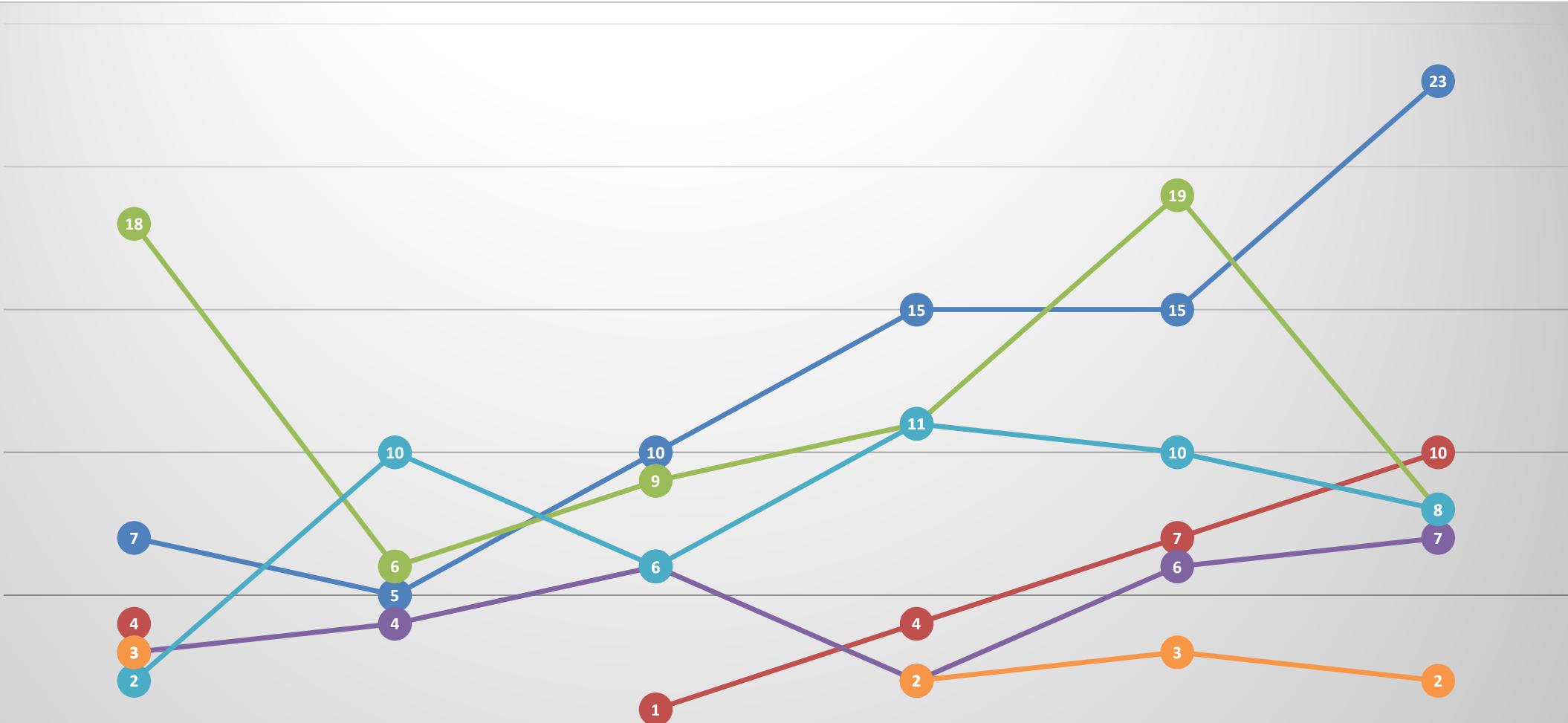


The following maps are for informational purposes only. This agency is not responsible for the misinterpretation of this map and makes no inference or judgement as to the relative safety of particular areas. These maps do not meet national map accuracy standards and should not be engineering purposes.

Legend for following maps:

	ARSON
	ASSAULT
	BOMB THREAT
	BURGLARY, RESIDENCE
	DRUGS
	DUI/AGG DUI
	MV THEFT
	ROBBERY

North Park Offenses: Rolling 6-Month Totals

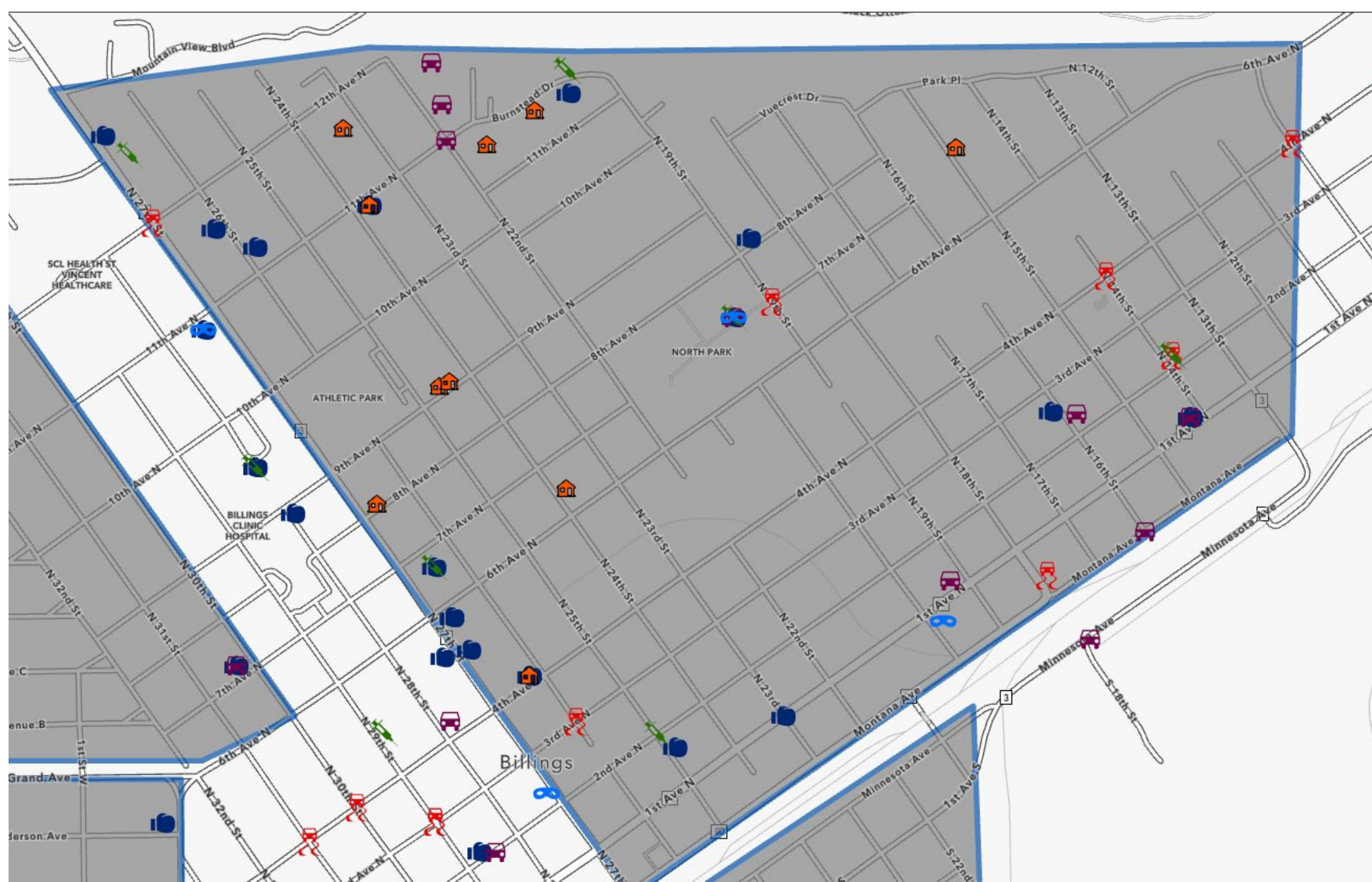


	January 2020	February 2020	March 2020	April 2020	May 2020	June 2020
ASSAULT	7	5	10	15	15	23
BURGLARY, RESIDENCE	4		1	4	7	10
DRUGS	18	6	9	11	19	8
DUI/AGG DUI	3	4	6	2	6	7
MV THEFT	2	10	6	11	10	8
ROBBERY	3			2	3	2

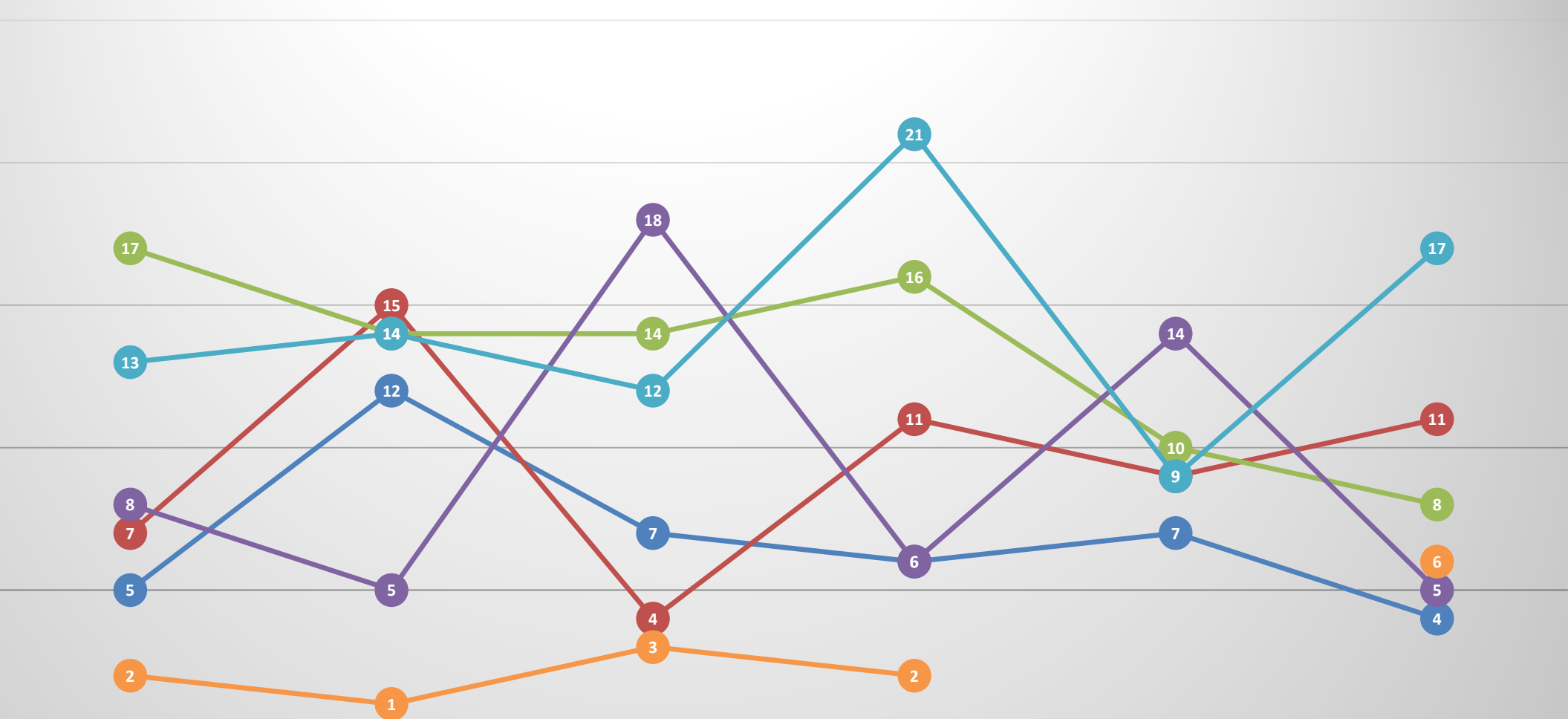
Offenses

June 2020:

North Park Task Force

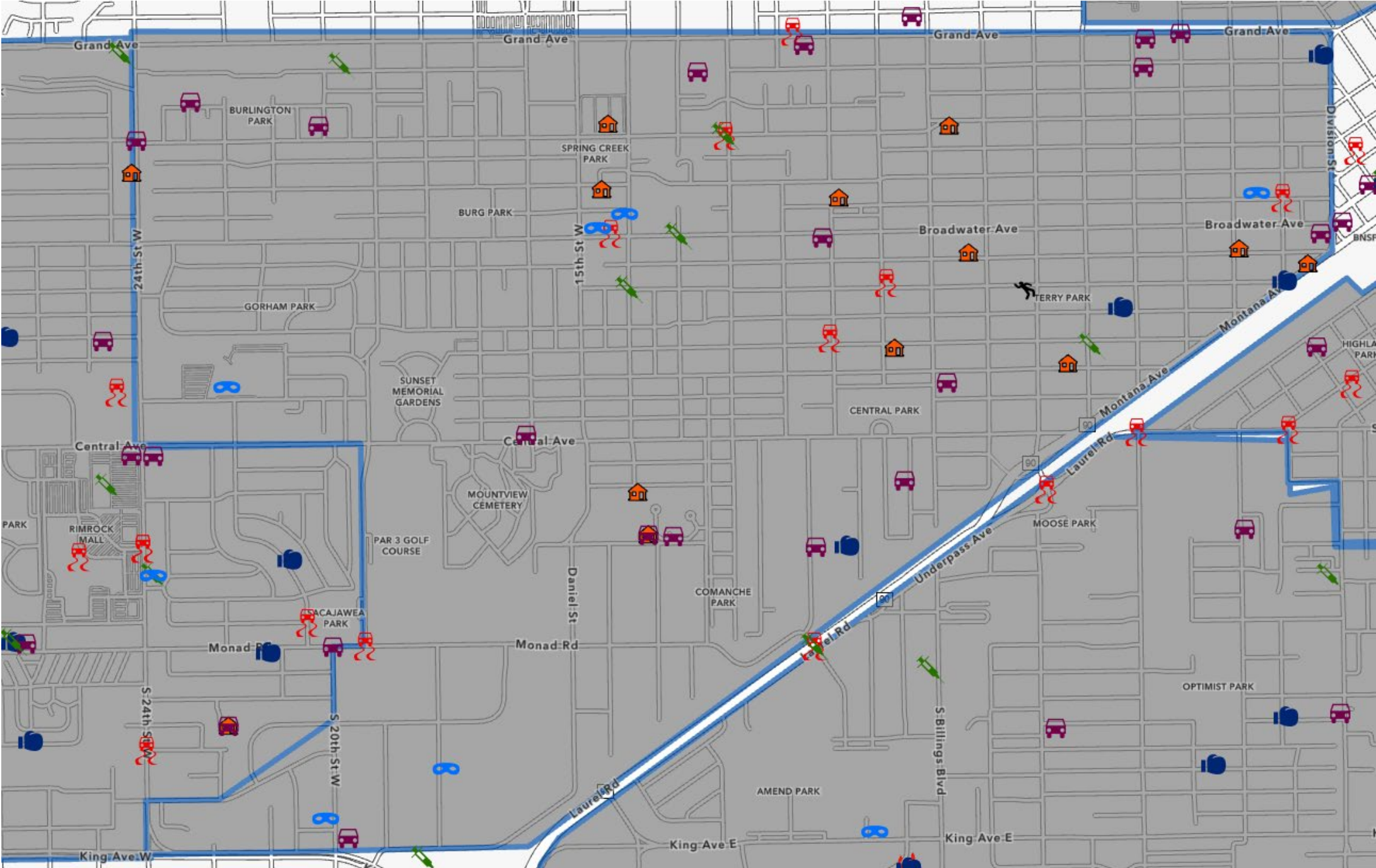


Central Terry Offenses: Rolling 6-Month Totals

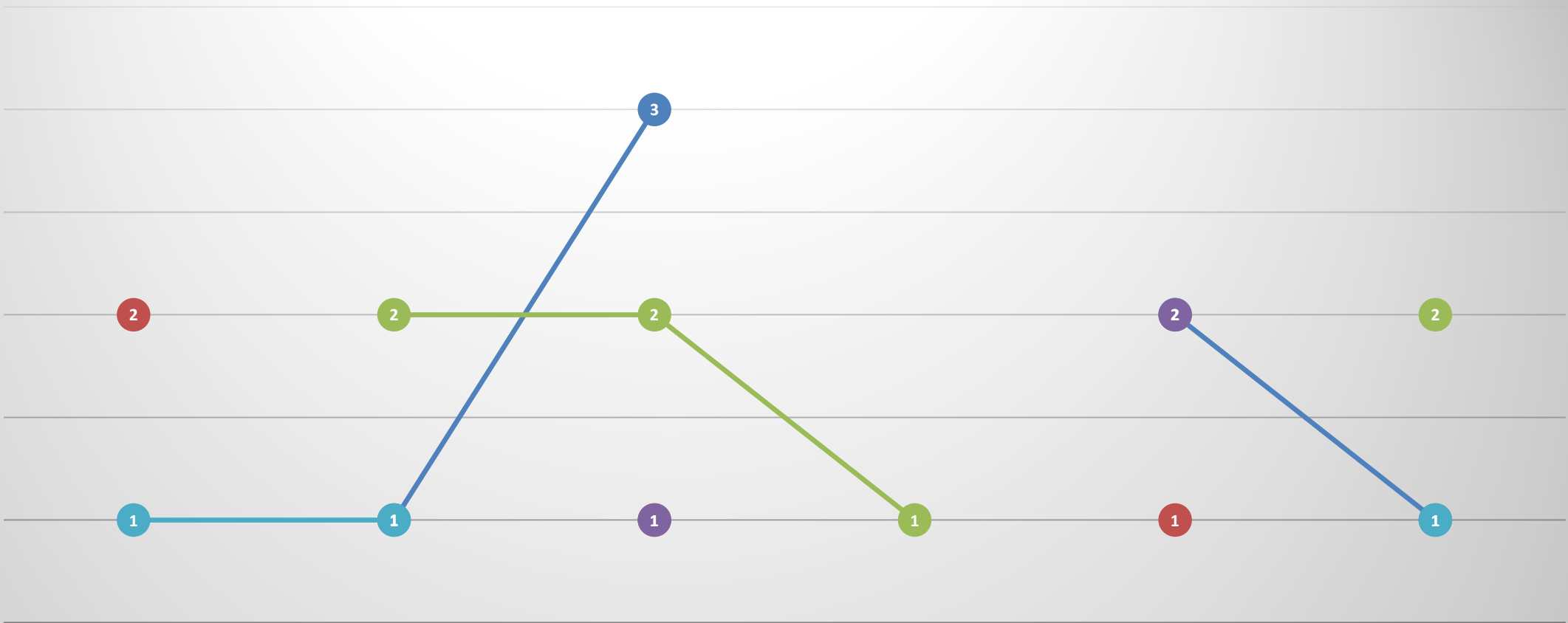


	January 2020	February 2020	March 2020	April 2020	May 2020	June 2020
ASSAULT	5	12	7	6	7	4
BURGLARY, RESIDENCE	7	15	4	11	9	11
DRUGS	17	14	14	16	10	8
DUI/AGG DUI	8	5	18	6	14	5
MV THEFT	13	14	12	21	9	17
ROBBERY	2	1	3	2		6

Offenses
June 2020:
Central
Terry Task
Force



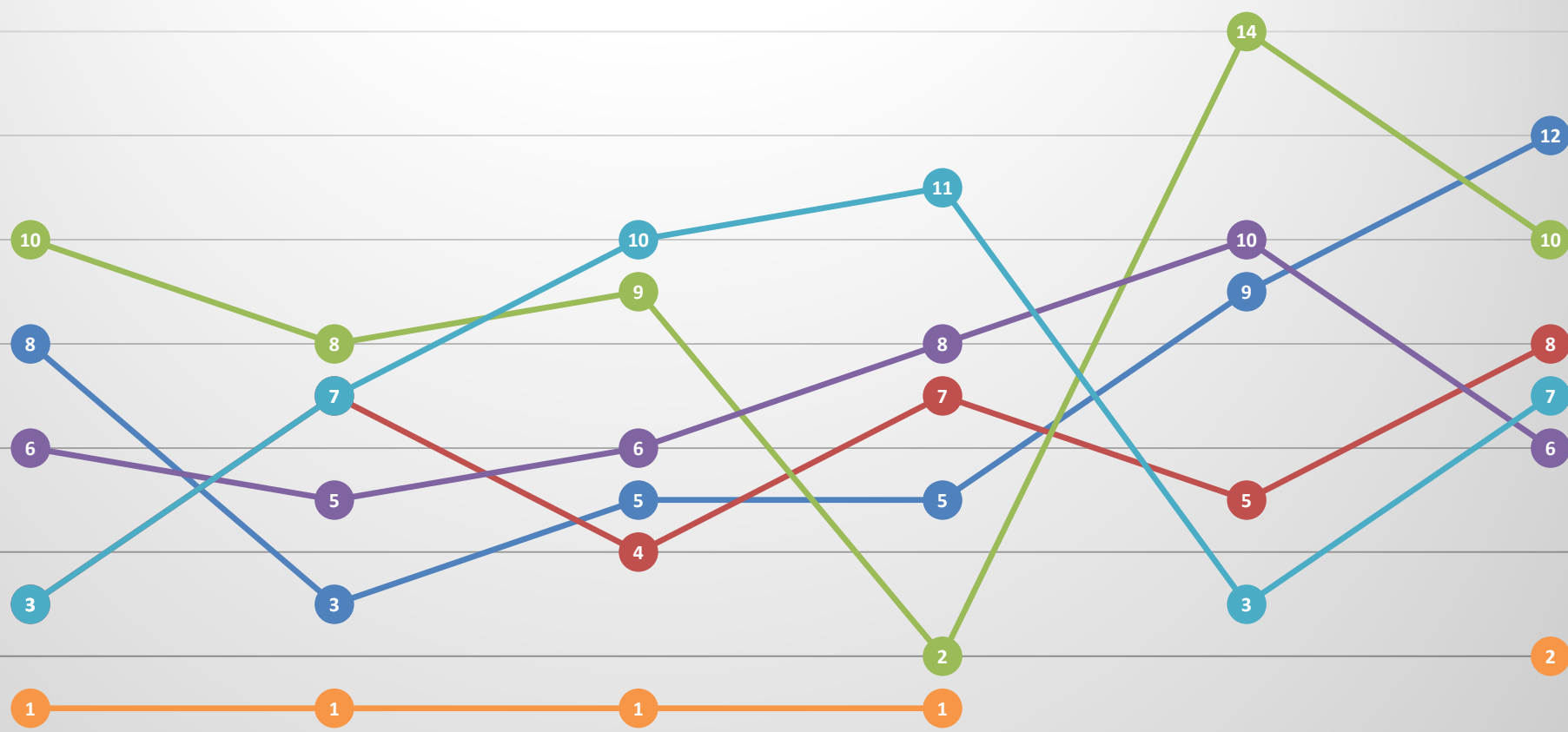
Pioneer Park Offenses: Rolling 6-Month Totals



- ASSAULT
- BURGLARY, RESIDENCE
- DRUGS
- DUI/AGG DUI
- MV THEFT

	January 2020	February 2020	March 2020	April 2020	May 2020	June 2020
ASSAULT	1	1	3	2	1	1
BURGLARY, RESIDENCE	2	1	1	1	1	1
DRUGS	1	2	2	1	2	2
DUI/AGG DUI	1	1	1	1	2	1
MV THEFT	1	1	1	1	1	1

Heights Offenses: Rolling 6-Month Totals



	January 2020	February 2020	March 2020	April 2020	May 2020	June 2020
ASSAULT	8	3	5	5	9	12
BURGLARY, RESIDENCE	3	7	4	7	5	8
DRUGS	10	8	9	2	14	10
DUI/AGG DUI	6	5	6	8	10	6
MV THEFT	3	7	10	11	3	7
ROBBERY	1	1	1	1		2

Offenses

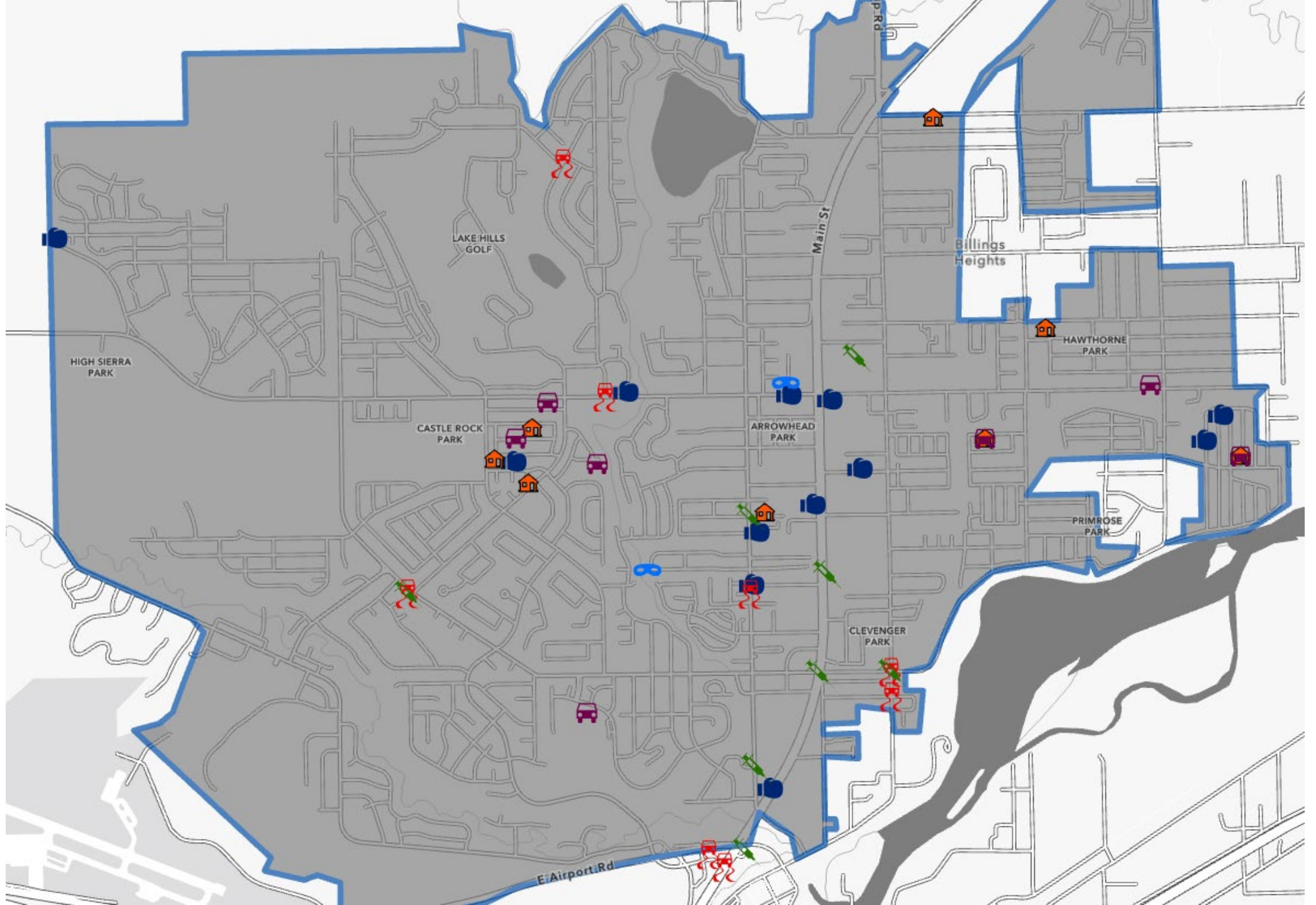
June

2020:

Heights

Task

Force



Rimrock Offenses: Rolling 6-Month Totals



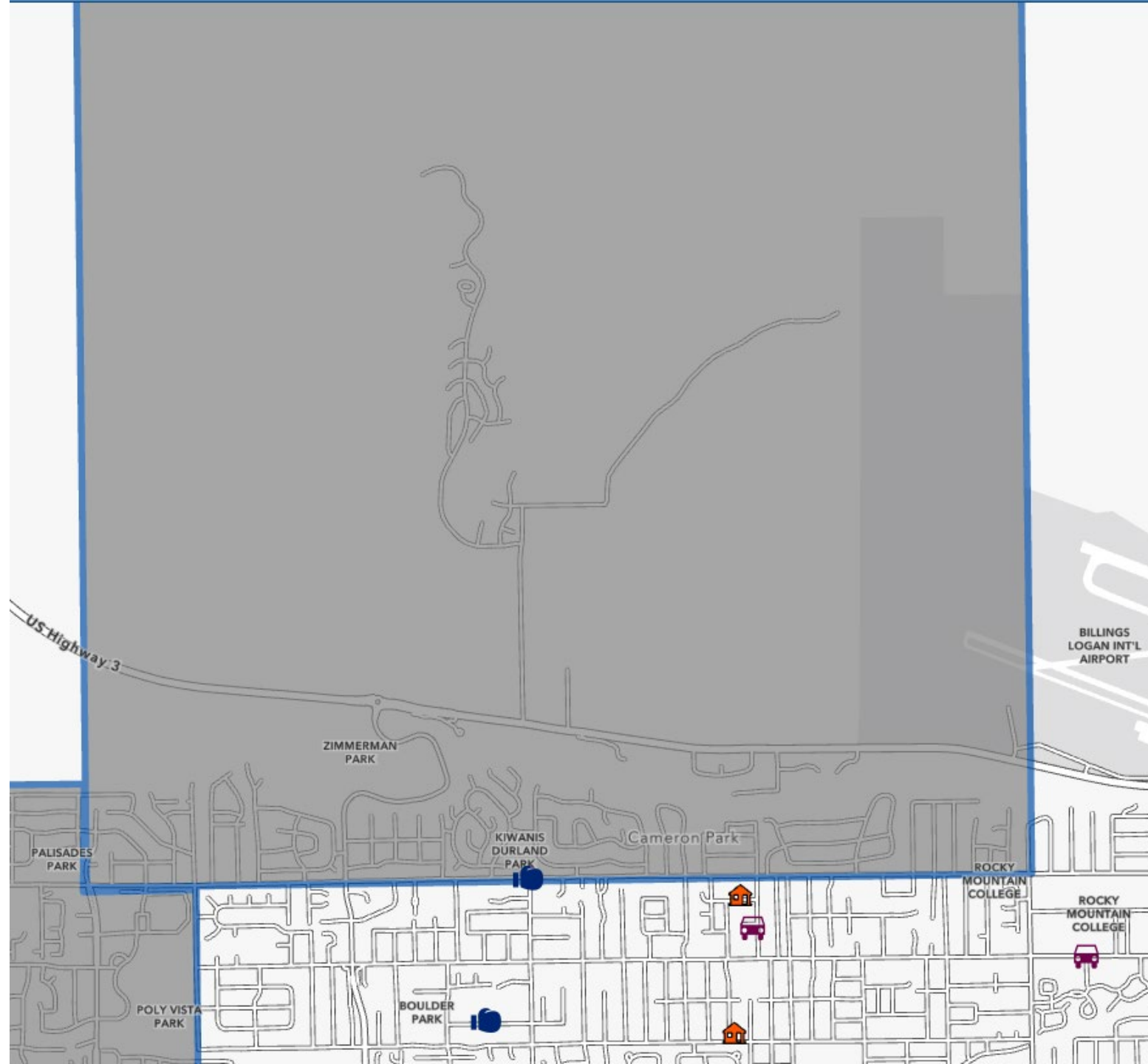
	January 2020	February 2020	March 2020	June 2020
ASSAULT				1
BURGLARY, RESIDENCE		1		
DUI/AGG DUI	3		1	
MV THEFT	1			

Offenses

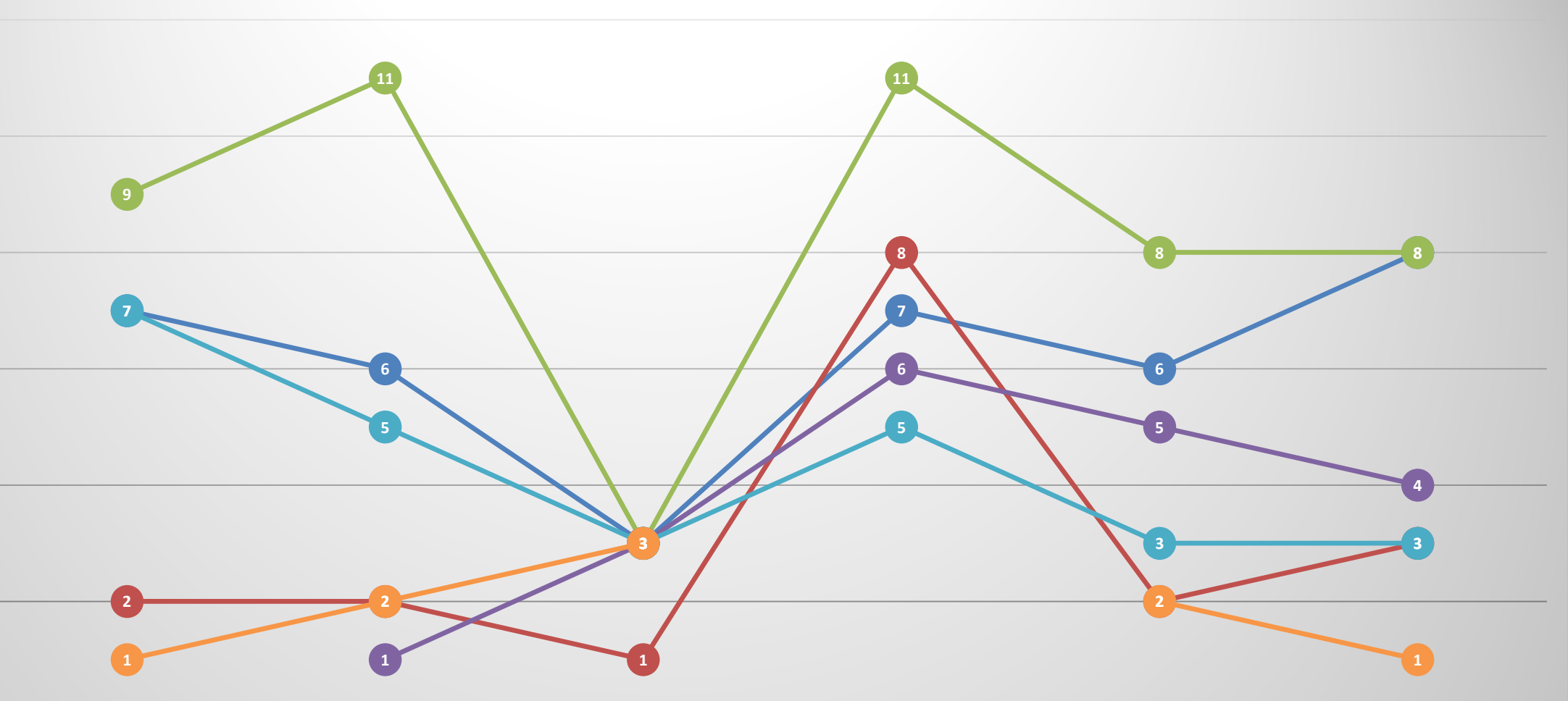
June 2020:

Rimrock

Task Force

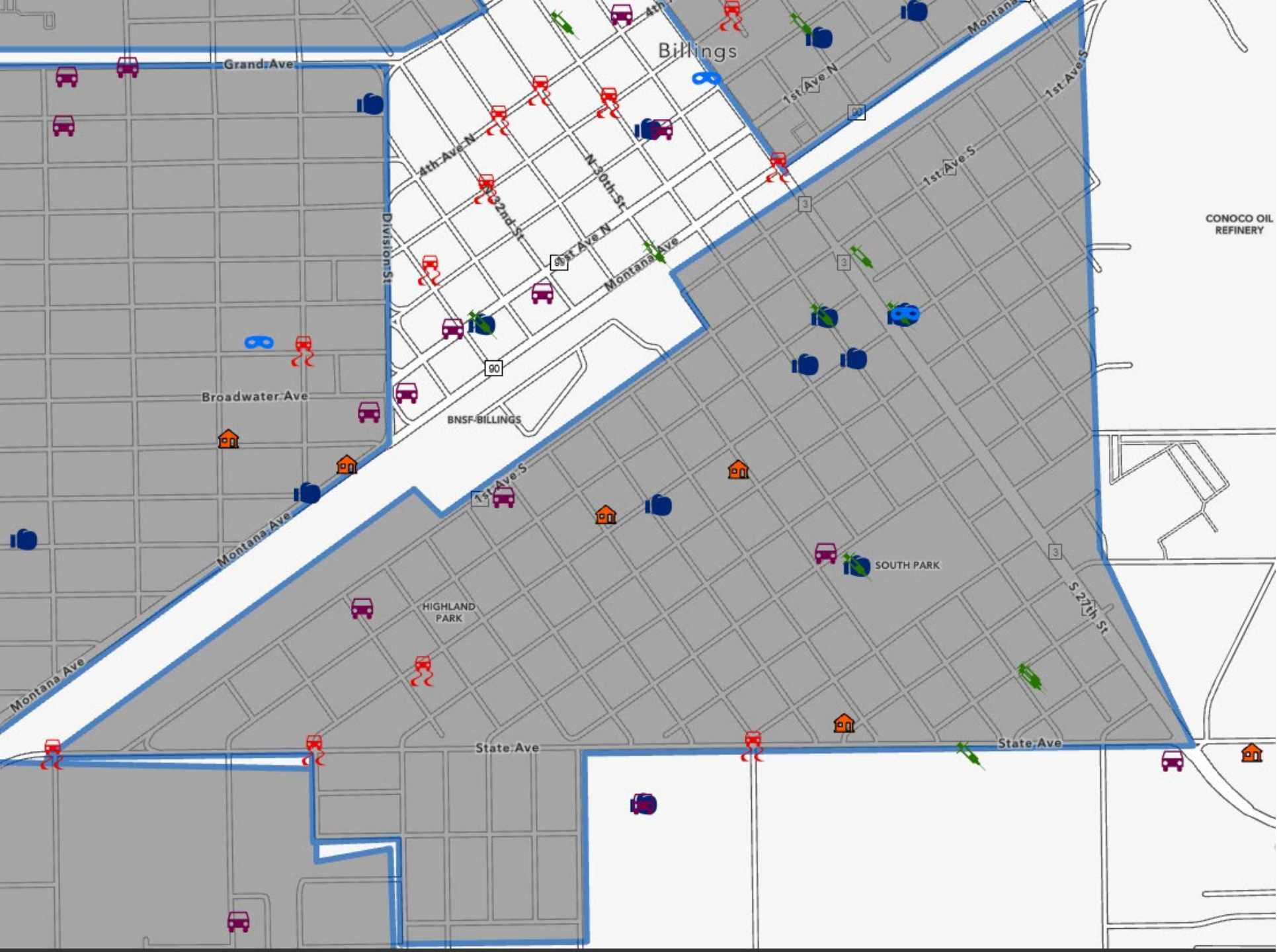


South Side Offenses: Rolling 6-Month Totals

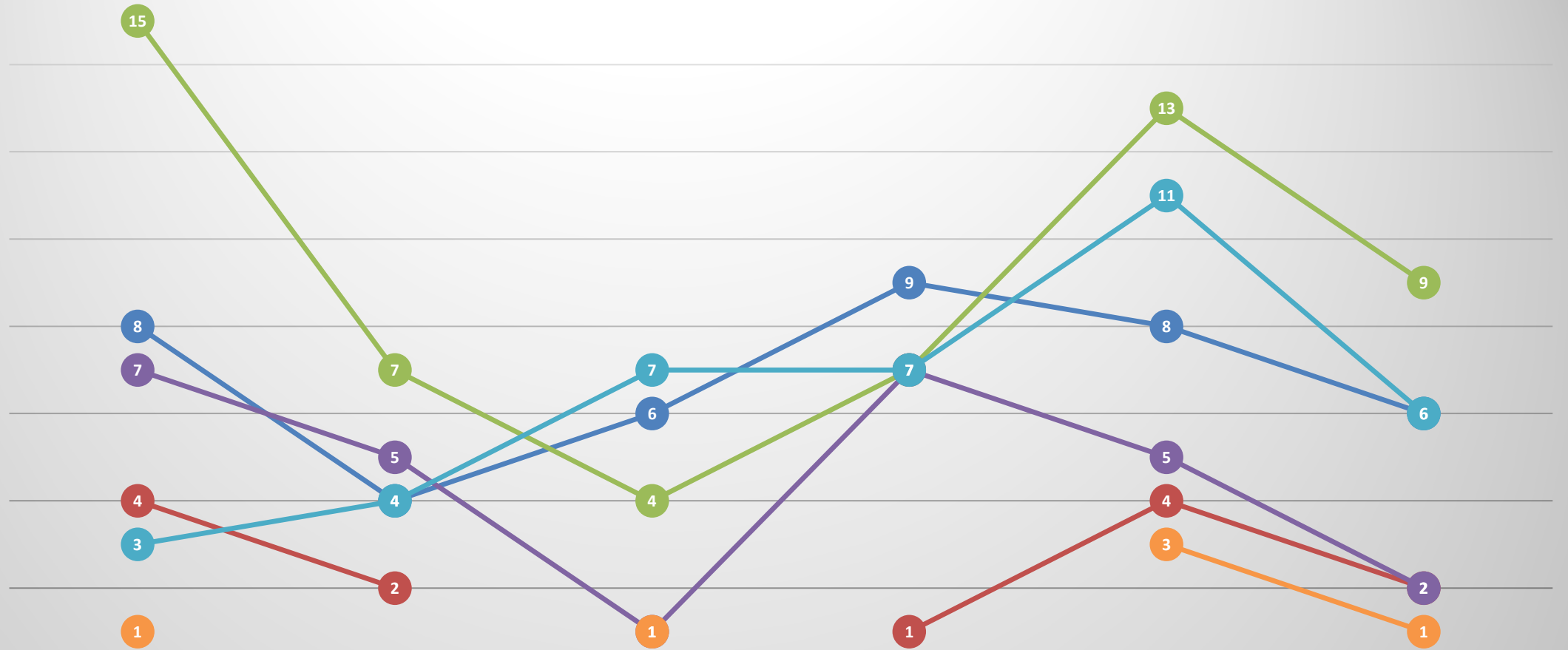


	January 2020	February 2020	March 2020	April 2020	May 2020	June 2020
ASSAULT	7	6	3	7	6	8
BURGLARY, RESIDENCE	2	2	1	8	2	3
DRUGS	9	11	3	11	8	8
DUI/AGG DUI	1	1	3	6	5	4
MV THEFT	7	5	3	5	3	3
ROBBERY	1	2	3	2	2	1

Task Force

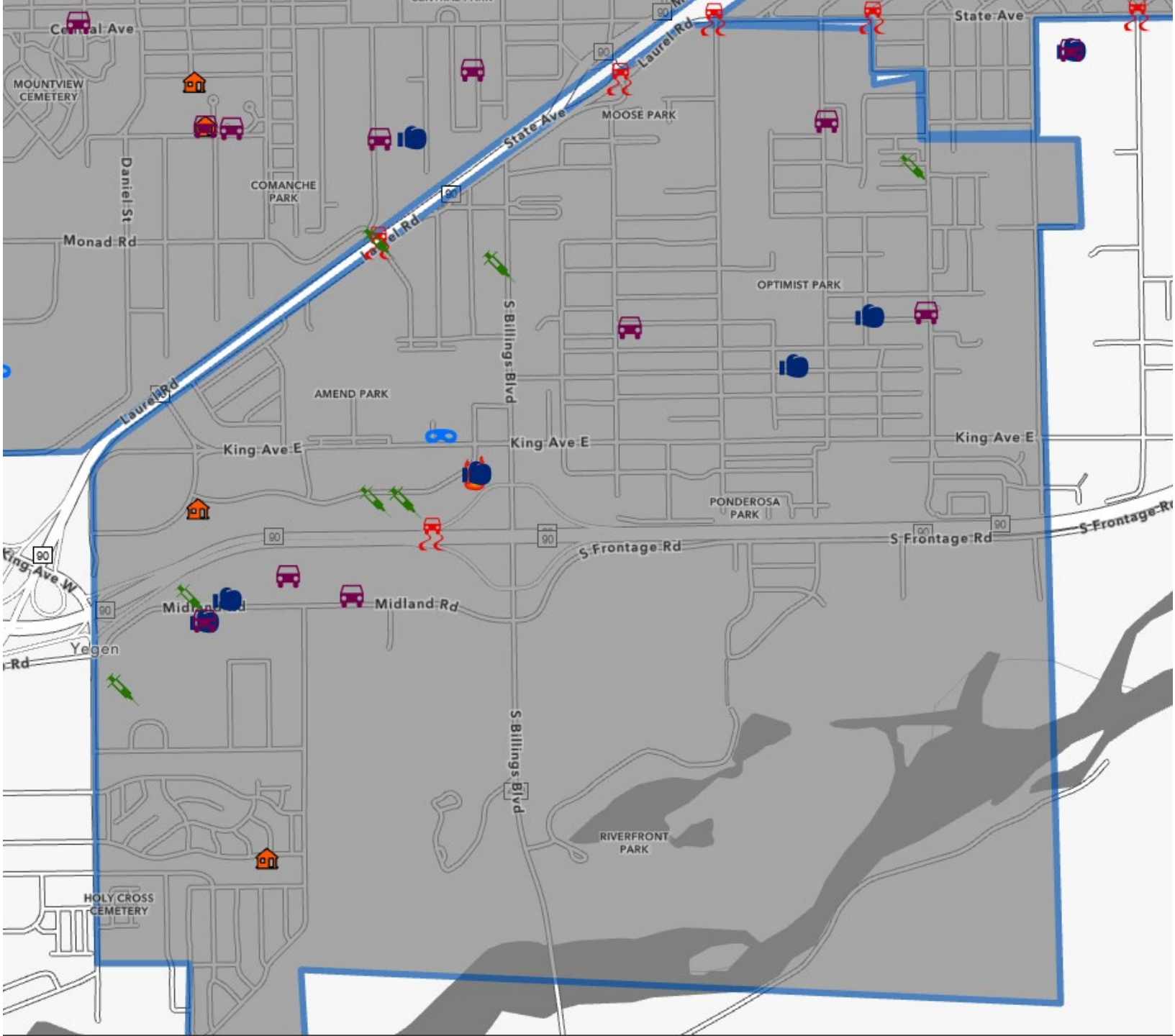


Southwest Corridor Offenses: Rolling 6-Month Totals

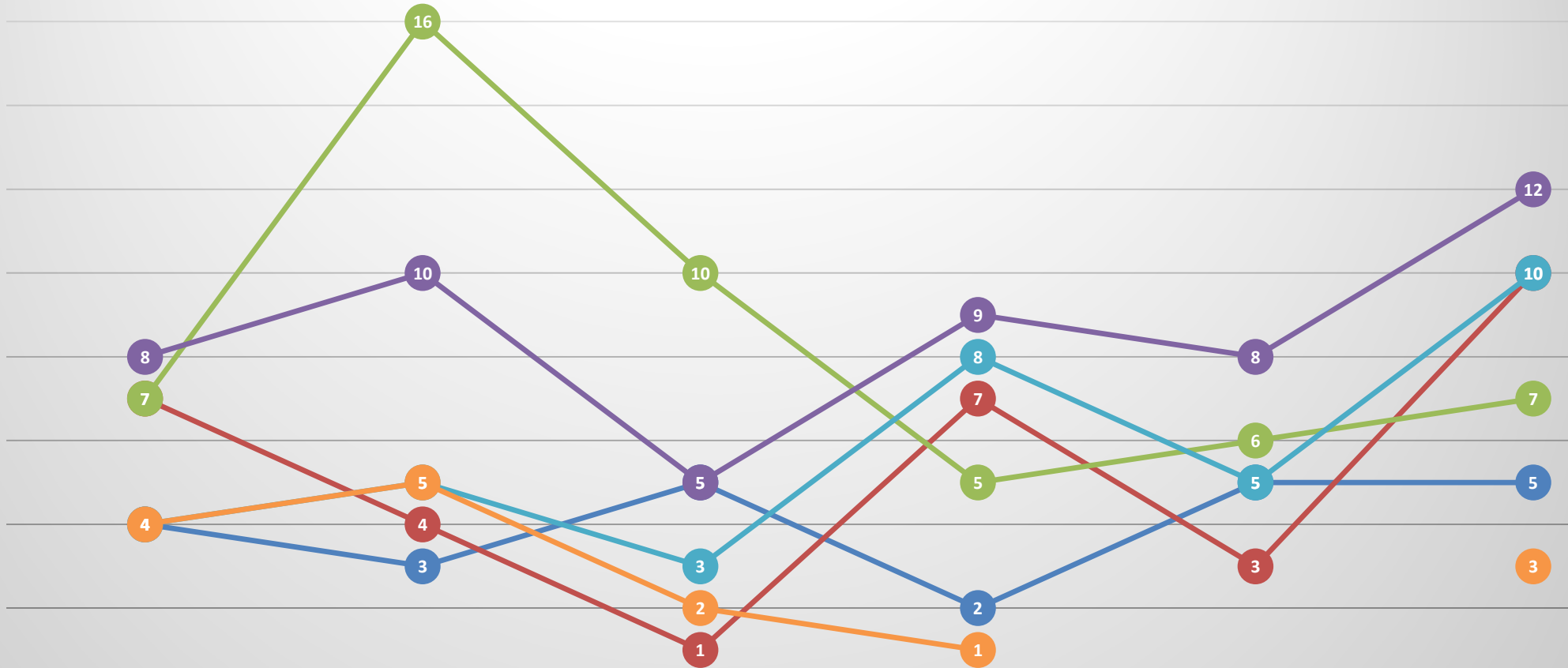


	January 2020	February 2020	March 2020	April 2020	May 2020	June 2020
ASSAULT	8	4	6	9	8	6
BURGLARY, RESIDENCE	4	2	1	1	4	2
DRUGS	15	7	4	7	13	9
DUI/AGG DUI	7	5	1	7	5	2
MV THEFT	3	4	7	7	11	6
ROBBERY	1	2	1	1	3	1

Offenses June
2020:
Southwest
Corridor Task
Force



West End Offenses: Rolling 6-Month Totals



	January 2020	February 2020	March 2020	April 2020	May 2020	June 2020
ASSAULT	4	3	5	2	5	5
BURGLARY, RESIDENCE	7	4	1	7	3	10
DRUGS	7	16	10	5	6	7
DUI/AGG DUI	8	10	5	9	8	12
MV THEFT	4	5	3	8	5	10
ROBBERY	4	5	2	1		3

Task Force

