






Bike Lane Count Locations 2019

Scanner ID	CORRIDOR
1	38th Street West
2	High Sierra Boulevard
3	Lake Hills Drive
4	Pemberton Lane
5	Senators Boulevard
6	South 25th Street
7	Aronson Avenue
8	6th Avenue South
9	Briarwood Boulevard
10	North 30th Street
11	Poly Drive
12	South 28th Street
13	2nd Avenue North
14	3rd Avenue North
15	32nd Street West
16	Nutter Boulevard
17	Overland Avenue
18	Bench Boulevard
19	Monad Road
20	Rimrock Road
21	13th Street West
22	Calhoun Lane
23	Governors Boulevard
24	Lewis Avenue

-  Scanner Location
-  Bike Lane
-  Shared Lane
-  Billings City Limits
-  Yellowstone County

